

NEW MEXICO OIL CONSERVATION COMMISSION
WELL LOCATION AND ACREAGE DEDICATION PLAT

Form C-102
Supersedes C-128
Effective 1-1-65

All distances must be from the outer boundaries of the Section.

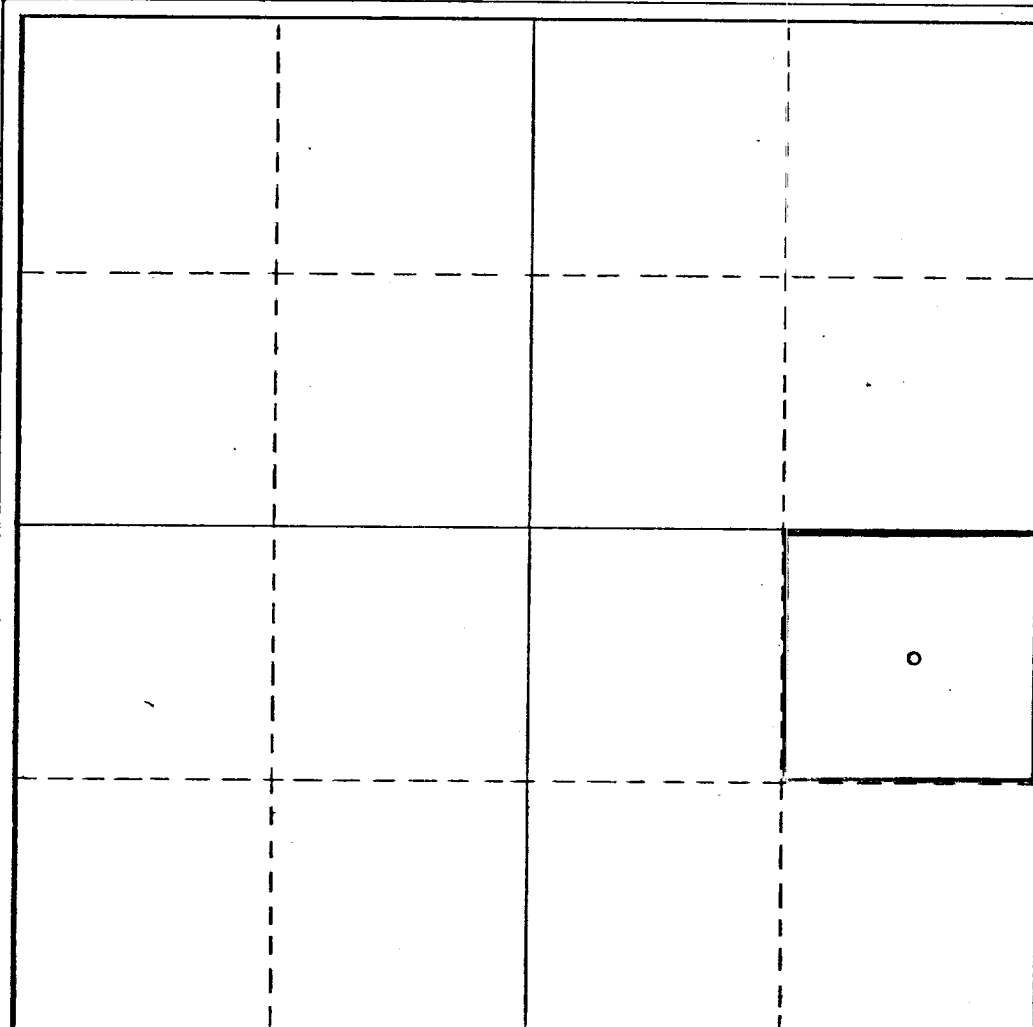
Operator Consolidated Oil & Gas, Inc.			Lease Shipp			Well No. 2		
Unit Letter I	Section 17	Township 17 South		Range 37 East	County Lea			
Actual Footage Location of Well: 1980 feet from the South line and 660 feet from the East line								
Ground Level Elev. 3779.70	Producing Formation Abo		Pool Midway Abo			Dedicated Acreage: 40 Acres		

1. Outline the acreage dedicated to the subject well by colored pencil or hachure marks on the plat below.
2. If more than one lease is dedicated to the well, outline each and identify the ownership thereof (both as to working interest and royalty).
3. If more than one lease of different ownership is dedicated to the well, have the interests of all owners been consolidated by communitization, unitization, force-pooling, etc?

☐ Yes ☐ No If answer is "yes," type of consolidation _____

If answer is "no," list the owners and tract descriptions which have actually been consolidated. (Use reverse side of this form if necessary.) _____

No allowable will be assigned to the well until all interests have been consolidated (by communitization, unitization, forced-pooling, or otherwise) or until a non-standard unit, eliminating such interests, has been approved by the Commission.



CERTIFICATION

I hereby certify that the information contained herein is true and complete to the best of my knowledge and belief.


Name
Vernon J. Lowe
Position
Drilling Superintendent
Company
Consolidated Oil & Gas, Inc.
Date
May 13, 1970

I hereby certify that the well location shown on this plat was plotted from field notes of actual surveys made by me or under my supervision, and that the same is true and correct to the best of my knowledge and belief.

Date Surveyed
April 12, 1963
Registered Professional Engineer
and/or Land Surveyor

Certificate No.



182



RECEIVED

MAY 19 1970

**OIL CONSERVATION COMM.
HOBBS, N. M.**



LTR



Job separation sheet

NO. OF COPIES RECEIVED	
DISTRIBUTION	
SANTA FE	
FILE	
U.S.G.S.	
LAND OFFICE	
OPERATOR	

NEW MEXICO OIL CONSERVATION COMMISSION

Form C-103
Supersedes Old
C-102 and C-103
Effective 1-1-65

5a. Indicate Type of Lease
State ☐ Fee ☒
5. State Oil & Gas Lease No.

SUNDRY NOTICES AND REPORTS ON WELLS
(DO NOT USE THIS FORM FOR PROPOSALS TO DRILL OR TO DEEPEN OR PLUG BACK TO A DIFFERENT RESERVOIR.
USE "APPLICATION FOR PERMIT -" (FORM C-101) FOR SUCH PROPOSALS.)

1. OIL WELL <input checked="" type="checkbox"/> GAS WELL <input type="checkbox"/> OTHER- 2. Name of Operator Consolidated Oil & Gas, Inc. 3. Address of Operator Suite 1300 - 1860 Lincoln Street, Denver, Colorado 80203 4. Location of Well UNIT LETTER <u>I</u> , <u>1980</u> FEET FROM THE <u>South</u> LINE AND <u>660</u> FEET FROM THE <u>East</u> LINE, SECTION <u>17</u> TOWNSHIP <u>17 South</u> RANGE <u>37 East</u> NMPM. 15. Elevation (Show whether DF, RT, GR, etc.) 3779.70 G. L.	7. Unit Agreement Name 8. Farm or Lease Name Shipp 9. Well No. 2 10. Field and Pool, or Wildcat Midway Abo 12. County Lea
--	---

Check Appropriate Box To Indicate Nature of Notice, Report or Other Data
NOTICE OF INTENTION TO: SUBSEQUENT REPORT OF:

PERFORM REMEDIAL WORK <input type="checkbox"/>	PLUG AND ABANDON <input type="checkbox"/>	REMEDIAL WORK <input type="checkbox"/>	ALTERING CASING <input type="checkbox"/>
TEMPORARILY ABANDON <input type="checkbox"/>	CHANGE PLANS <input type="checkbox"/>	COMMENCE DRILLING OPNS. <input type="checkbox"/>	PLUG AND ABANDONMENT <input type="checkbox"/>
PULL OR ALTER CASING <input type="checkbox"/>	OTHER <input type="checkbox"/>	CASING TEST AND CEMENT JOBS <input type="checkbox"/>	OTHER <u>Plug Back</u> <input checked="" type="checkbox"/>

17. Describe Proposed or Completed Operations (Clearly state all pertinent details, and give pertinent dates, including estimated date of starting any proposed work) SEE RULE 1103.

Moved in workover rig 4/29/70--performed the following work:

1. Ran Cement Bond log and Correlation log 5500' up to 4500'.
2. Set Baker cast iron bridge plug in 5-1/2" casing at 5160' KB.
3. Spot acid and perforated San Andres zone 2/ft.: 5028' - 30', 5034' - 40' and 5050' - 59'.
4. Ran 2-1/2" tubing and packer, acidized with 1,000 gals. 15% MCA at rate of 1 BPM at 2,000 psi.
5. Swabbed well at rate of 6 to 8 BOPH.
6. Ran 2-1/2" tubing and rods.
7. Started hooking up production equipment 5/6/70.

18. I hereby certify that the information above is true and complete to the best of my knowledge and belief.

SIGNED <u>Vernon J. Lowe</u>	TITLE <u>Drilling Superintendent</u>	DATE <u>5/13/70</u>
APPROVED BY <u>[Signature]</u>	TITLE <u>SUPERVISOR</u>	DATE <u>MAY 20 1970</u>
CONDITIONS OF APPROVAL, IF ANY:		

RECEIVED

MAY 19 1970

**OIL CONSERVATION COMM.
HOBBS, N. M.**