

COPIES RECEIVED		
DISTRIBUTION		
DATE		
FILE		
U.S.G.S.		
LAND OFFICE		
OPERATOR		

# NEW MEXICO OIL CONSERVATION COMMISSION

Form C-103  
Supersedes Old  
C-102 and C-103  
Effective 1-1-65

5a. Indicate Type of Lease
State <input checked="" type="checkbox"/> Fee <input type="checkbox"/>
5. State Oil & Gas Lease No.
B-155-1

<b>SUNDRY NOTICES AND REPORTS ON WELLS</b> <small>(DO NOT USE THIS FORM FOR PROPOSALS TO DRILL OR TO DEEPEN OR PLUG BACK TO A DIFFERENT RESERVOIR. USE "APPLICATION FOR PERMIT" (FORM C-101) FOR SUCH PROPOSALS.)</small>	
1. OIL WELL <input checked="" type="checkbox"/> GAS WELL <input type="checkbox"/> OTHER <input type="checkbox"/>	7. Unit Agreement Name
2. Name of Operator TEXACO Inc.	8. Farm or Lease Name (NCT-1) New Mexico "0" State
3. Address of Operator P. O. Box 728, Hobbs, New Mexico 88240	9. Well No. 22
4. Location of Well UNIT LETTER <u>M</u> <u>500</u> FEET FROM THE <u>South</u> LINE AND <u>560</u> FEET FROM THE <u>West</u> LINE, SECTION <u>36</u> TOWNSHIP <u>17S</u> RANGE <u>34 E</u> NMPM.	10. Field and Pool, or Wildcat Vacuum Blinbry
15. Elevation (Show whether DF, RT, GR, etc.) 4010' DF	12. County Lea

16. Check Appropriate Box To Indicate Nature of Notice, Report or Other Data NOTICE OF INTENTION TO:		SUBSEQUENT REPORT OF:	
PERFORM REMEDIAL WORK <input type="checkbox"/>	PLUG AND ABANDON <input type="checkbox"/>	REMEDIAL WORK <input type="checkbox"/>	ALTERING CASING <input type="checkbox"/>
TEMPORARILY ABANDON <input type="checkbox"/>	CHANGE PLANS <input type="checkbox"/>	COMMENCE DRILLING OPNS. <input type="checkbox"/>	PLUG AND ABANDONMENT <input type="checkbox"/>
PULL OR ALTER CASING <input type="checkbox"/>	OTHER <input checked="" type="checkbox"/> Extension Request	CASING TEST AND CEMENT JOBS <input type="checkbox"/>	OTHER <input type="checkbox"/>




17. Describe Proposed or Completed Operations (Clearly state all pertinent details, and give pertinent dates, including estimated date of starting any proposed work) SEE RULE 1103.

## REMARKS

- WELL STATUS - Abandoned Salvage Deferred
- TEMPORARY ABANDONMENT DATE - September, 1970
- REASON FOR ABANDONMENT - Not profitable to operate
- FUTURE PLANS - Will be used as a vent string when waterflooding operations start in the Glorieta zone.
- DATE OF FUTURE WORKOVER OR PLUGGING - 1977

*Expired 10-1-76*

18. I hereby certify that the information above is true and complete to the best of my knowledge and belief.

SIGNED 	TITLE <u>Asst. Dist. Supt.</u>	DATE <u>10-7-75</u>
APPROVED BY 	TITLE 	DATE <u>10-10-1975</u>
CONDITIONS OF APPROVAL, IF ANY:		