

NOV 29 1962

1962 DEC 3 AM 7 22 P. O. Box 728
Hobbs, New Mexico
November 29, 1962

New Mexico Oil Conservation Commission
P. O. Box 871
Santa Fe, New Mexico

Re: Application for Triple Completion
State of New Mexico "O"
(NCT-1) Well No. 11, Lea County,
New Mexico.


Attention: Mr. A. L. Porter, Jr.

Gentlemen:

Attached is TEXACO's Application for Triple Completion for the State of New Mexico "O" (NCT-1) Well No. 11, located 1980 feet from the north line and 1780 feet from the west line, Unit F, Section 36, T-17-S, R-34-E, Lea County, New Mexico. TEXACO plans to complete this well as a triple oil completion in the Undesignated (Devonian, Pennsylvanian, and Wolfcamp) Pools. It is anticipated that all zones will be oil completions and will flow initially. Approval has been granted previously by the New Mexico Oil Conservation Commission for these zones in another well in this area. The subject well is a combination conventional and tubingless completion. The Devonian interval will be conventionally completed through a string of 4-1/2 inch casing and the Wolfcamp and Pennsylvanian intervals will be tubingless completions through parallel strings of 2-3/8 inch casing.

Also attached is a copy of the plat showing the area immediately surrounding TEXACO's State of New Mexico "O" (NCT-1) Lease and a diagrammatic sketch of the proposed triple completion. It is respectfully requested that TEXACO Inc. be granted administrative approval for this application as provided under Rule 112-A.

Yours very truly,



J. G. Elevins, Jr.
Assistant District
Superintendent

ODE/bf

NMOCC, Hobbs
Offset Operators

Attachments

NEW MEXICO OIL CONSERVATION COMMISSION

SANTA FE, NEW MEXICO

5-1-61

APPLICATION FOR MULTIPLE COMPLETION

Operator TEXACO Inc.		County Lea		Date November 29, 1962
Address Box 728, Hobbs, New Mexico		Lease State of New Mexico "0" (NCT-1)		Well No. 11 7 22
Location of well	Unit F,	Section 36	Township 17-S	Range 34-E

1. Has the New Mexico Oil Conservation Commission heretofore authorized the multiple completion of a well in these same pools or in the same zones within one mile of the subject well? YES X NO

2. If answer is yes, identify one such instance: Order No. R-2372; Operator, Lease, and Well No.:

Mobil Oil Co., State Bridges Well No. 95

3. The following facts are submitted:	Upper Zone	Intermediate Zone	Lower Zone
a. Name of Pool and Formation	* Wolfcamp	* Pennsylvanian	* Devonian
b. Top and Bottom of Pay Section (Perforations)	9495-9995' (Est)	10,925-10,935' (Est)	11,800-11,820' (Est)
c. Type of production (Oil or Gas)	Oil	Oil	Oil
d. Method of Production (Flowing or Artificial Lift)	Flow	Flow	Flow

4. The following are attached. (Please mark YES or NO)

* Undesignated

Yes a. Diagrammatic Sketch of the Multiple Completion, showing all casing strings, including diameters and setting depths, centralizers and/or turbolizers and location thereof, quantities used and top of cement, perforated intervals, tubing strings, including diameters and setting depth, location and type of packers and side door chokes, and such other information as may be pertinent.

Yes b. Plat showing the location of all wells on applicant's lease, all offset wells on offset leases, and the names and addresses of operators of all leases offsetting applicant's lease.

No c. Waivers consenting to such multiple completion from each offset operator, or in lieu thereof, evidence that said offset operators have been furnished copies of the application.*

No d. Electrical log of the well or other acceptable log with tops and bottoms of producing zones and intervals of perforation indicated thereon. (If such log is not available at the time application is filed, it shall be submitted as provided by Rule 112-A.)

5. List all offset operators to the lease on which this well is located together with their correct mailing address.

Continental Oil Co., Box 68, Eunice, New Mexico

Shell Oil Corp., Box 1858, Roswell, New Mexico

Amerada Petroleum Corp., Box 668, Hobbs, New Mexico

Phillips Petroleum Co., Box 2105, Hobbs, New Mexico

Mobil Oil Co., Box 2406, Hobbs, New Mexico

Pacific Western c/o Tidewater Oil Co., Box 547, Hobbs, New Mexico

6. Were all operators listed in Item 5 above notified and furnished a copy of this application? YES X NO. If answer is yes, give date of such notification November 30, 1962. (By Registered Mail)

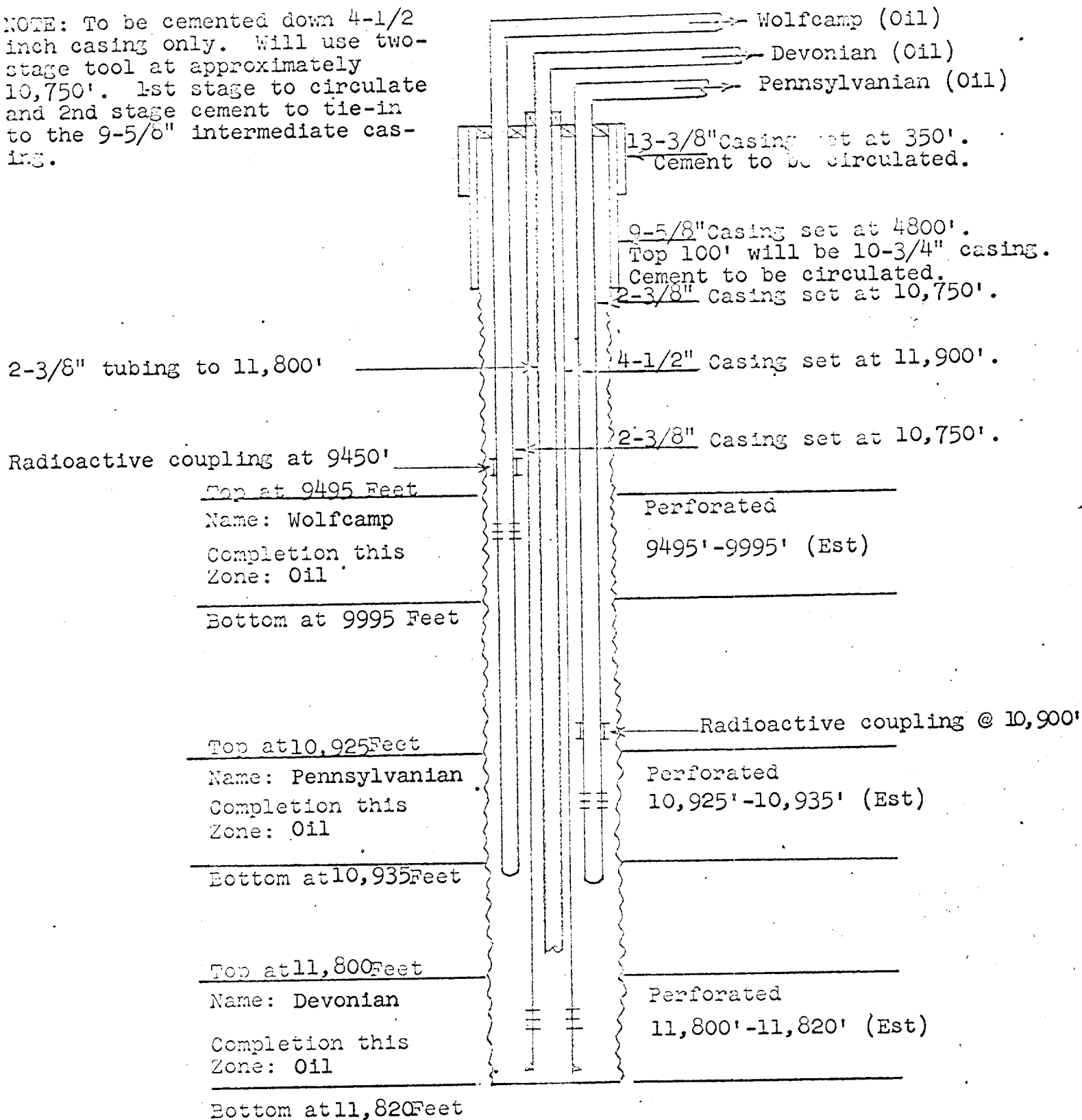
CERTIFICATE: I, the undersigned, state that I am the Asst. Dist. Supt. of TEXACO Inc. (company), and that I am authorized by said company to make this report; and that this report was prepared under my supervision and direction and that the facts stated therein are true, correct and complete to the best of my knowledge.

Signature J.C. Blevins, Jr.

* Should waivers from all offset operators not accompany an application for administrative approval, the New Mexico Oil Conservation Commission will hold the application for a period of twenty (20) days from date of receipt by the Commission's Santa Fe office. If, after said twenty-day period, no protest nor request for hearing is received by the Santa Fe office, the application will then be processed.


NOTE: If the proposed multiple completion will result in an unorthodox well location and/or a non-standard proration unit in either or both of the producing zones, then separate application for approval of the same should be filed simultaneously with this application.

NOTE: To be cemented down 4-1/2 inch casing only. Will use two-stage tool at approximately 10,750'. 1st stage to circulate and 2nd stage cement to tie-in to the 9-5/8" intermediate casing.



TEXACO Inc.

LEASE: State of New Mexico "O" (NCT-1) Well No. 11
 FIELD: Undesignated (Devonian, Pennsylvanian, Wolfcamp)
 DATE: November 29, 1962



Plat of TEXACO Inc.
 State of New Mexico "O" (NCT-1) Lease
 Lea County, New Mexico
 Scale 1" = 2640'

LEGEND

- D - Vacuum - Drinkard
- A - Vacuum - Abo
- De- Undesignated Devonian
- P - Undesignated Pennsylvanian
- W - Undesignated Wolfcamp

OFFSET OPERATORS

- Continental Oil Co., Box 68, Eunice, N.M.
- Shell Oil Corp., Box 1858, Roswell, N.M.
- Amerada Petroleum Corp., Box 668, Hobbs, N.M.
- Phillips Petroleum Co., Box 2105, Hobbs, N.M.
- Mobil Oil Co., Box 2406, Hobbs, N.M.
- Pacific Western & Tidewater Oil Co.,
 P.O. Box 547, Hobbs, N.M.

Note: Wells not noted are in
 the Vacuum Pool.