

NO. OF COPIES RECEIVED	
DISTRIBUTION	
SANTA FE	
FILE	
U.S.G.S.	
LAND OFFICE	
OPERATOR	

# NEW MEXICO OIL CONSERVATION COMMISSION

Form C-103  
Supersedes Old  
C-102 and C-103  
Effective 1-1-65

5a. Indicate Type of Lease
State <input checked="" type="checkbox"/> Fee <input type="checkbox"/>

5. State Oil & Gas Lease No.
B-155-1

## SUNDRY NOTICES AND REPORTS ON WELLS (DO NOT USE THIS FORM FOR PROPOSALS TO DRILL OR TO DEEPEN OR PLUG BACK TO A DIFFERENT RESERVOIR. USE "APPLICATION FOR PERMIT -" (FORM C-101) FOR SUCH PROPOSALS.)

1. OIL WELL <input checked="" type="checkbox"/> GAS WELL <input type="checkbox"/> OTHER <input type="checkbox"/>	7. Unit Agreement Name
2. Name of Operator TEXACO Inc.	8. Farm or Lease Name New Mexico '0' State
3. Address of Operator P.O. BOX 728 - HOBBS, NEW MEXICO 88240	9. Well No. NCT-1 15
4. Location of Well UNIT LETTER <u>I</u> <u>1800</u> FEET FROM THE <u>South</u> LINE AND <u>560</u> FEET FROM THE <u>East</u> LINE, SECTION <u>36</u> TOWNSHIP <u>17-S</u> RANGE <u>34-E</u> NMPM.	10. Field and Pool, or Wildcat Vacuum Glorieta
15. Elevation (Show whether DF, RT, GR, etc.) 3996' DF	12. County Lea

Check Appropriate Box To Indicate Nature of Notice, Report or Other Data

NOTICE OF INTENTION TO: SUBSEQUENT REPORT OF:

PERFORM REMEDIAL WORK	<input type="checkbox"/>
TEMPORARILY ABANDON	<input type="checkbox"/>
PULL OR ALTER CASING	<input type="checkbox"/>
OTHER	<input type="checkbox"/>

PLUG AND ABANDON	<input type="checkbox"/>
CHANGE PLANS	<input type="checkbox"/>

REMEDIAL WORK	<input checked="" type="checkbox"/>
COMMENCE DRILLING OPNS.	<input type="checkbox"/>
CASING TEST AND CEMENT JOB	<input type="checkbox"/>
OTHER	<input type="checkbox"/>



ALTERING CASING	<input type="checkbox"/>
PLUG AND ABANDONMENT	<input type="checkbox"/>

17. Describe Proposed or Completed Operations (Clearly state all pertinent details, and give pertinent dates, including estimated date of starting any proposed work) SEE RULE 1103.

The following work on subject well has been completed:

1. Pulled rods, pump and seating nipple. Set CIBP @ 5990'.
2. Perforated 2-7/8" casing w/2 JSPI @ 5932', 5939', 5952', 5958' and 5963'.
3. Spotted 400 gals. acid over perforations.
4. Acidize perforations w/2000 gals. 28% acid in 5 equal stages w/2 ball sealers between stages.
5. Swab, ran rods and pump with pump seat set at 5890'.
6. Test and return to production.

18. I hereby certify that the information above is true and complete to the best of my knowledge and belief.

SIGNED 	TITLE Assistant District Superintendent	DATE March 16, 1971
APPROVED BY 	TITLE SUPERVISOR	DATE MAR 16 1971
CONDITIONS OF APPROVAL, IF ANY:		

NO. OF COPIES RECEIVED	
DISTRIBUTION	
SANTA FE	
FILE	
U.S.G.S.	
LAND OFFICE	
OPERATOR	

# NEW MEXICO OIL CONSERVATION COMMISSION

Form C-103  
Supersedes Old  
C-102 and C-103  
Effective 1-1-65

5a. Indicate Type of Lease State <input checked="" type="checkbox"/> Fee <input type="checkbox"/>
5. State Oil & Gas Lease No. B-155-1

## SUNDRY NOTICES AND REPORTS ON WELLS

(DO NOT USE THIS FORM FOR PROPOSALS TO DRILL OR TO DEEPEN OR PLUG BACK TO A DIFFERENT RESERVOIR.  
USE "APPLICATION FOR PERMIT -" (FORM C-101) FOR SUCH PROPOSALS.)



1. OIL WELL <input checked="" type="checkbox"/> GAS WELL <input type="checkbox"/> OTHER <input type="checkbox"/>	7. Unit Agreement Name
2. Name of Operator TEXACO Inc.	8. Farm or Lease Name NCT-1 New Mexico "0" State
3. Address of Operator P.O. Box 728 - Hobbs, New Mexico 88240	9. Well No. 15
4. Location of Well UNIT LETTER I 1800 FEET FROM THE South LINE AND 560 FEET FROM THE East LINE, SECTION 36 TOWNSHIP 17-S RANGE 34-E NMPM.	10. Field and Pool, or Wildcat Vacuum Glorieta
15. Elevation (Show whether DF, RT, GR, etc.) 3996' DF	12. County Lea

16. Check Appropriate Box To Indicate Nature of Notice, Report or Other Data	
NOTICE OF INTENTION TO:	SUBSEQUENT REPORT OF:
PERFORM REMEDIAL WORK <input checked="" type="checkbox"/>	REMEDIAL WORK <input type="checkbox"/>
TEMPORARILY ABANDON <input type="checkbox"/>	COMMENCE DRILLING OPNS. <input type="checkbox"/>
PULL OR ALTER CASING <input type="checkbox"/>	CASING TEST AND CEMENT JOB <input type="checkbox"/>
OTHER <input type="checkbox"/>	OTHER <input type="checkbox"/>
PLUG AND ABANDON <input type="checkbox"/>	ALTERING CASING <input type="checkbox"/>
CHANGE PLANS <input type="checkbox"/>	PLUG AND ABANDONMENT <input type="checkbox"/>

17. Describe Proposed or Completed Operations (Clearly state all pertinent details, and give pertinent dates, including estimated date of starting any proposed work) SEE RULE 1103.

TEXACO Inc. proposes to do the following work on subject well:

1. Pull rods, pump and retrieve seating nipple @ 5890' w/rods. Set CIBP on wireline at 5990'.
2. Perforate 2-7/8" Glorieta string w/2 JSPF at 5932', 5939', 5952', 5958' and 5963'.
3. Acidize new perforations w/2,000 gals 28% acid in 5 equal stages w/2 ball sealers between stages. Flush each stage w/200 gals. treated fresh water.
4. Swab, run rods and pump.
5. Test and return to production.

18. I hereby certify that the information above is true and complete to the best of my knowledge and belief.		
SIGNED 	TITLE Assistant District Superintendent	DATE February 19, 1971
APPROVED BY 	TITLE SUPERVISOR	DATE FEB 22 1971
CONDITIONS OF APPROVAL, IF ANY:		