

NUMBER OF COPIES RECEIVED	
DISTRIBUTION	
SANTA FE	
FILE	
U.S.G.S.	
LAND OFFICE	
TRANSPORTER	OIL
	GAS
PRODUCTION OFFICE	
OPERATOR	

NEW MEXICO OIL CONSERVATION COMMISSION  
Santa Fe, New Mexico

Form C-101  
Revised (12/1/55)

HOBBS OFFICE O. C. C.

NOTICE OF INTENTION TO DRILL

Notice must be given to the District Office of the Oil Conservation Commission and approval obtained before drilling or recompletion begins. If changes in the proposed plan are considered advisable, a copy of this notice showing such changes will be returned to the sender. Submit this notice in QUINTUPLICATE. One copy will be returned following approval. See additional instructions in Rules and Regulations of the Commission. If State Land submit 6 Copies Attach Form C- 128 in triplicate to first 3 copies of form C-101

Hobbs, New Mexico

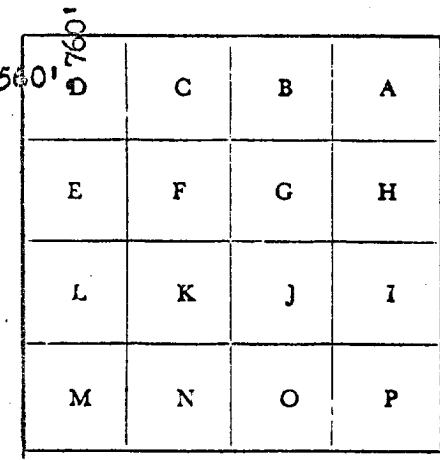
June 24, 1964

OIL CONSERVATION COMMISSION  
SANTA FE, NEW MEXICO

Gentlemen:

You are hereby notified that it is our intention to commence the Drilling of a well to be known as  
**Socony Mobil Oil Company, Inc.**

(Company, or Operator)  
State "H", Well No. 2, in D (Unit) The well is located 760 feet from the North line and 560 feet from the West line of Section 31, T. 17 S, R. 35 E, NMPM. (GIVE LOCATION FROM SECTION LINE) Undesignated Pool, Lea County



If State Land the Oil and Gas Lease is No. B-1518

If patented land the owner is

Address

We propose to drill well with drilling equipment as follows: Rotary

The status of plugging bond is on file

Drilling Contractor Will notify on 1st C-103.

We intend to complete this well in the Glorieta formation at an approximate depth of 7000 feet.

CASING PROGRAM

We propose to use the following strings of Casing and to cement them as indicated:

Size of Hole	Size of Casing	Weight per Foot	New or Second Hand	Depth	Bags Cement
12 1/2"	8 5/8"	24#	New	1550	900
8 3/4"	4 1/2"	9.5#	New	7000	1800

If changes in the above plans become advisable we will notify you immediately.

ADDITIONAL INFORMATION (If recompletion give full details of proposed plan of work.)

Approved, 19  
Except as follows:

Sincerely yours,  
Socony Mobil Oil Company, Inc.  
(Company or Operator)  
By: [Signature]  
Position: Group Supervisor  
Send Communications regarding well to  
Name: Socony Mobil Oil Company, Inc.  
Address: Box 1800, Hobbs, New Mexico

OIL CONSERVATION COMMISSION

By:

NEW MEXICO OIL CONSERVATION COMMISSION OFFICE O. C. C.

Well Location and Acreage Dedication Plat

JUN 24 AM '64  
Date June 24, 1964

Section A.

Operator Socony Mobil Oil Company, Inc. Lease State "H"  
Well No. 2 Unit Letter D Section 31 Township 17 S Range 35 E WPM  
Located 750 Feet From North Line, 560 Feet From West Line  
County Lea G. L. Elevation 3982 Dedicated Acreage 40 37.50 Acres  
Name of Producing Formation Glorieta Pool Undesignated

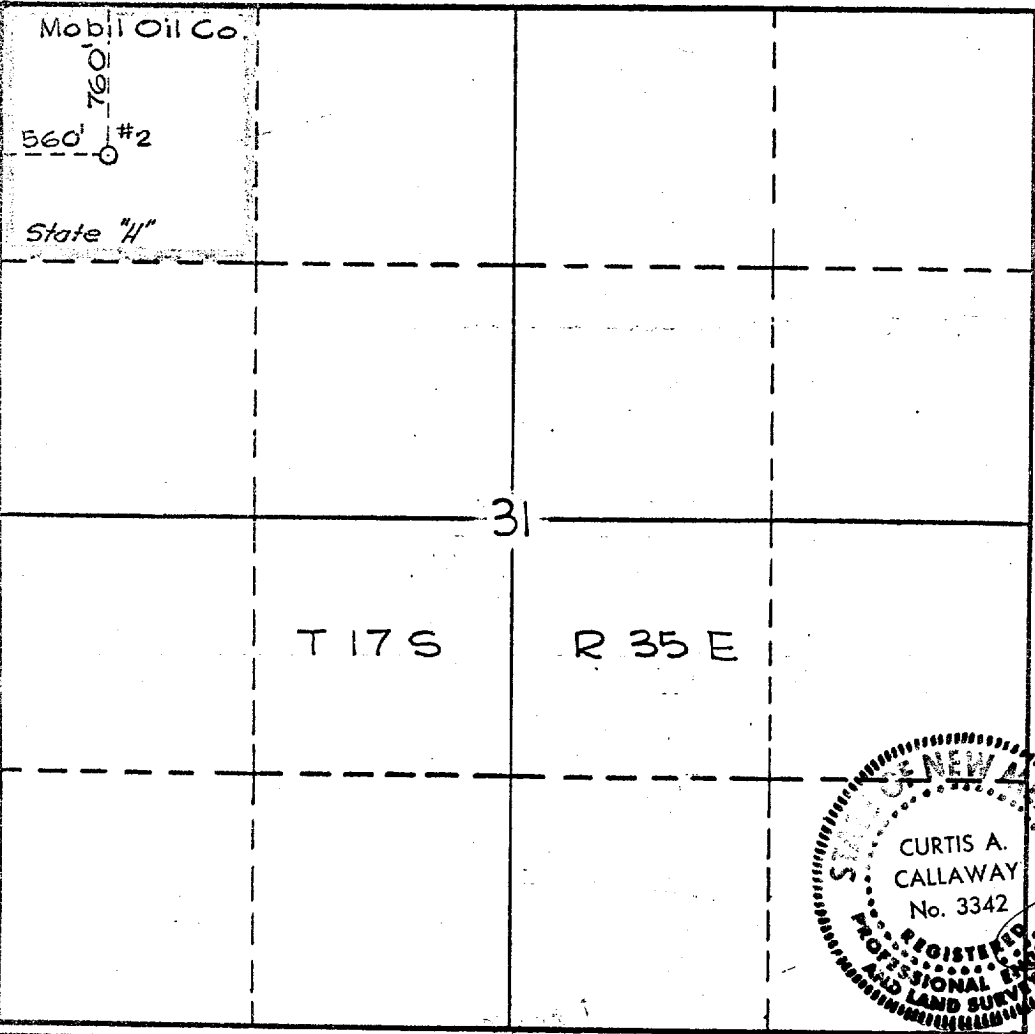
1. Is the Operator the only owner\* in the dedicated acreage outlined on the plat below?  
Yes X No \_\_\_\_\_.
2. If the answer to question one is "no," have the interests of all the owners been consolidated by communitization agreement or otherwise? Yes \_\_\_\_\_ No \_\_\_\_\_. If answer is "yes," Type of Consolidation \_\_\_\_\_.
3. If the answer to question two is "no," list all the owners and their respective interests below:

Owner Land Description

Section B.

CALL S 89° 40' E


37.50 Acres



This is to certify that the information in Section A above is true and complete to the best of my knowledge and belief.

Socony Mobil Oil Co., Inc.  
(Operator)  
J. J. McDaniel  
(Representative)  
Box 1200, Hobbs, New Mexico  
Address

This is to certify that the well location shown on the plat in Section B was plotted from field notes of actual surveys made by me or under my supervision and that the same is true and correct to the best of my knowledge and belief.



Date Surveyed 6/17/64  
Curtis A. Callaway  
Registered Professional Engineer and/or Land Surveyor.

Certificate No. 3342