



# TIDEWATER OIL COMPANY

P. O. Box 249  
Hobbs, New Mexico

November 17, 1964

New Mexico Oil Conservation Commission  
P. O. Box 2088  
Santa Fe, New Mexico

Attention: Mr. A. L. Porter, Jr.

Re: Application for Dual (Tubingless)  
Completion of Getty Oil Company  
State "F" Well No. 9, Unit "B",  
Section 36, T-17-S, R-34-E,  
Lea County, New Mexico

Gentlemen:

Please find attached Tidewater's Application for Dual (Tubingless) Completion of Getty Oil Company's State "F" Well No. 9. It is proposed to complete this well in the Vacuum Glorieta and Blinbry Pools. It is anticipated that both zones will be oil completions and will flow initially. Waivers from offset operators will be forwarded to you.

It is respectfully requested that administrative approval of this application be granted as provided for under the Commission's Rule 112-A.

Very truly yours,

TIDEWATER OIL COMPANY  
Original Signed By  
C. L. WADE

C. L. Wade  
Area Superintendent

BMB/ep

cc: NMOCC - Hobbs (2)  
Mr. R. H. Coe - Midland

## NEW MEXICO OIL CONSERVATION COMMISSION

SANTA FE, NEW MEXICO

## APPLICATION FOR DUAL COMPLETION

2-Office Santa Fe

2-Office Hobbs

1-Midland

3-Offset Operators

1-File

7-3-58

Field Name <b>Vacuum Glorieta &amp; Blinberry</b>		County <b>Lea</b>		Date <b>November 17, 1964</b>
Operator <b>Tidewater Oil Company</b>		Lease <b>GO State "F"</b>		Well No. <b>9</b>
Location of Well	Unit <b>B</b>	Section <b>36</b>	Township <b>17-S</b>	Range <b>34-E</b>

1. Has the New Mexico Oil Conservation Commission heretofore authorized the dual completion of a well in these same pools or in the same zones within one mile of the subject well? YES ☒ NO ☐
2. If answer is yes, identify one such instance: Order No. **MC-1342**; Operator, Lease, and Well No.:

**Tidewater Oil Company GO State "F" Well No. 7**

3. The following facts are submitted:	Upper Zone	Lower Zone
a. Name of reservoir	<b>Glorieta</b>	<b>Blinberry</b>
b. Top and Bottom of Pay Section (Perforations)	<b>6017-6043 (Over all)</b>	<b>6449-6743 (Over all)</b>
c. Type of production (Oil or Gas)	<b>Oil</b>	<b>Oil</b>
d. Method of Production (Flowing or Artificial Lift)	<b>Flow</b>	<b>Flow</b>

4. The following are attached. (Please mark YES or NO)

- ☒ a. Diagrammatic Sketch of the Dual Completion, showing all casing strings, including size and setting, top of cement, perforated intervals, tubing strings, including diameters and setting depth, location and type of packers and side door chokes, and such other information as may be pertinent.
- ☒ b. Plat showing the location of all wells on applicant's lease, all offset wells on offset leases, and the names and addresses of operators of all leases offsetting applicant's lease.
- ☒ c. Waivers consenting to such dual completion from each offset operator, or in lieu thereof, evidence that said offset operators have been furnished copies of the application. \*
- ☒ d. Electrical log of the well or other acceptable log with tops and bottoms of producing zones and intervals of perforation indicated thereon. (If such log is not available at the time application is filed, it shall be submitted as provided by Rule 112-A.)

5. List all offset operators to the lease on which this well is located together with their correct mailing address.

**Texaco, Inc., Box 728, Hobbs, New Mexico****Marathon Oil Company, Box 2107, Hobbs, New Mexico****Continental Oil Company, Box 427, Hobbs, New Mexico****Mobil Oil Company, Box 2406, Hobbs, New Mexico****Phillips Petroleum Company, Box 2105, Hobbs, New Mexico**

6. Were all operators listed in Item 5 above notified and furnished a copy of this application? YES ☒ NO ☐ . If answer is yes, give date of such notification **November 17, 1964**.

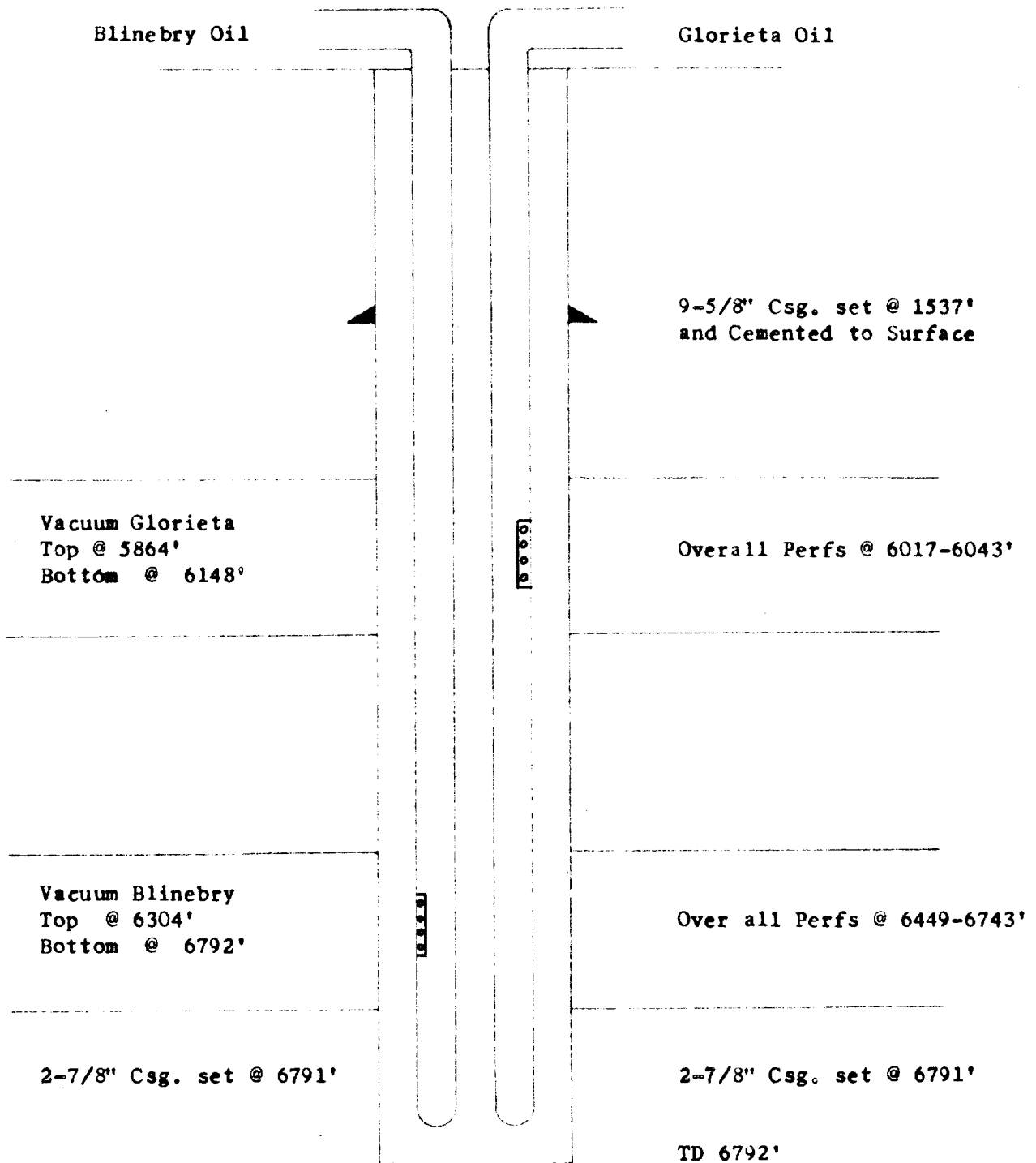
CERTIFICATE: I, the undersigned, state that I am the **Agent** of the **Tidewater Oil Company** (company), and that I am authorized by said company to make this report; and that this report was prepared under my supervision and direction and that the facts stated therein are true, correct and complete to the best of my knowledge.

Original Signed By


**C. L. Wade** **G. L. Wade** **Area Superintendent**  
Signature

- \* Should waivers from all offset operators not accompany an application for administrative approval, the New Mexico Oil Conservation Commission will hold the application for a period of twenty (20) days from date of receipt by the Commission's Santa Fe office. If, after said twenty-day period, no protest nor request for hearing is received by the Santa Fe office, the application will then be processed.
- NOTE: If the proposed dual completion will result in an unorthodox well location and/or a non-standard perforation unit in either or both of the producing zones, then separate application for approval of the same should be filed simultaneously with this application.

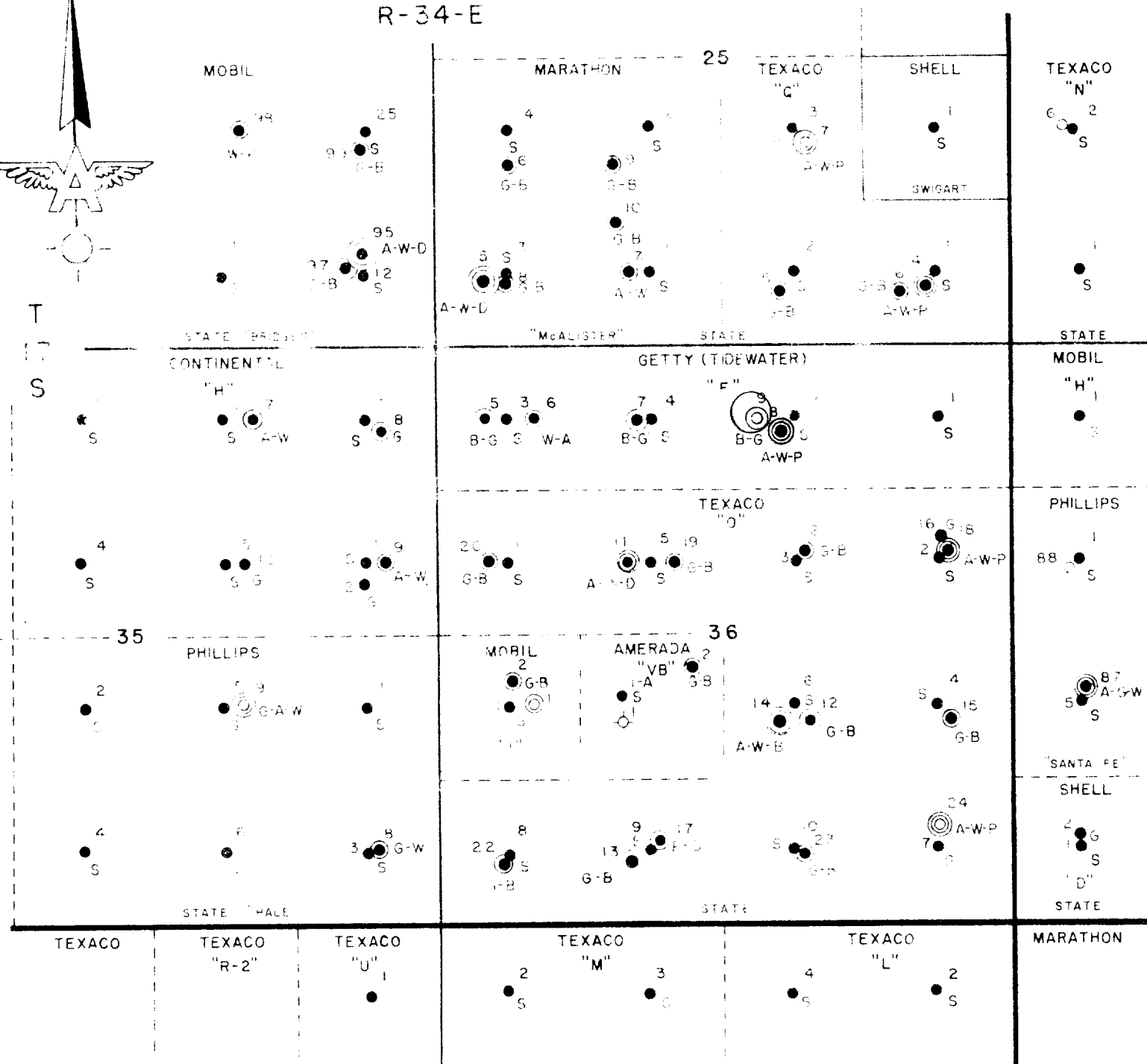
TIDEWATER OIL COMPANY  
 DIAGRAMMATIC SKETCH OF PROPOSED DUAL COMPLETION  
 GETTY OIL COMPANY STATE "F" WELL NO. 9  
 UNIT "B", SEC. 36, T-17-S, R-34-E  
 LEA COUNTY, NEW MEXICO



LOCATION: 660' FNL & 2310' FEL, Sec. 36, T-17-S, R-34-E, Lea Co. N. Mex.  
 FIELD: Vacuum Glorieta & Blinebry  
 NOTE: Temperature Survey showed top cement behind both strings of  
 2-7/8" casing @ 2300' down from surface.



R-34-E



— LEGEND —

ZONE	APPROXIMATE DEPTH
S - SAN ANDRES	4400'
G - GULF BEACH	5800'
B - BLINDBRY	6500'
A - A-B	7900'
W - WOLF CAMP	9200'
P - PERMIAN ATOKA	10,800'
D - DEVONIAN	12,000'

TIDEWATER OIL COMPANY

Getty State "F" Lease

Vacuum Pools

Lea County, New Mexico