

District I  
PO Box 1980, Hobbs, NM 88241-1980  
District II  
PO Drawer DD, Artesia, NM 88211-0719  
District III  
1000 Rio Brazos Rd., Aztec, NM 87410  
District IV  
2040 South Pacheco, Santa Fe, NM 87505

State of New Mexico  
Energy, Minerals & Natural Resources Department

Form C-104  
Revised October 18, 1994  
Instructions on back

OIL CONSERVATION DIVISION  
2040 South Pacheco  
Santa Fe, NM 87505

Submit to Appropriate District Office  
5 Copies

☒ AMENDED REPORT

I. REQUEST FOR ALLOWABLE AND AUTHORIZATION TO TRANSPORT

<sup>1</sup> Operator Name and Address Devon Energy Production Company, L.P. 20 N. Broadway, Suite 1500 Oklahoma City, OK 73102-8260		<sup>2</sup> OGRID Number 6137	
		<sup>3</sup> Reason for Filing Code CH 1/1/2000	
<sup>4</sup> API Number 30-025-21267	<sup>5</sup> Pool Name Pearl Queen		<sup>6</sup> Pool Code 49780
<sup>7</sup> Property Code 003479	<sup>8</sup> Property Name Mescalero Ridge Unit 35		<sup>9</sup> Well Number 13

II. Surface Location

UI or lot no. L	Section 35	Township 19S	Range 34E	Lot.Idn	Feet from the 1980	North/South Line FSL	Feet from the 990	East/West Line FWL	County Lea
--------------------	---------------	-----------------	--------------	---------	-----------------------	-------------------------	----------------------	-----------------------	---------------

Bottom Hole Location

UI or lot no.	Section	Township	Range	Lot.Idn	Feet from the	North/South Line	Feet from the	East/West Line	County
<sup>12</sup> Lse Code F	<sup>13</sup> Producing Method Code P		<sup>14</sup> Gas Connection Date		<sup>15</sup> C-129 Permit Number		<sup>16</sup> C-129 Effective Date		<sup>17</sup> C-129 Expiration Date

III. Oil and Gas Transporters

<sup>18</sup> Transporter OGRID	<sup>19</sup> Transporter Name and Address	<sup>20</sup> POD	<sup>21</sup> O/G	<sup>22</sup> POD ULSTR Location and Description
007440	EOTT P. O. Box 4666 Houston, TX 77210-4666	849210	O	
009171	GPM Gas Corp 1030 Plaza Office Bldg Bartlesville, OK 74004	849230	G	

IV. Produced Water

<sup>23</sup> POD 849250	<sup>24</sup> POD ULSTR Location and Description
-----------------------------	--------------------------------------------------


V. Well Completion Data

<sup>25</sup> Spud Date	<sup>26</sup> Ready Date	<sup>27</sup> TD	<sup>28</sup> PBTD	<sup>29</sup> Perforations	<sup>30</sup> DHC, DC, MC
<sup>31</sup> Hole Size		<sup>32</sup> Casing & Tubing Size		<sup>33</sup> Depth Set	<sup>34</sup> Sacks Cement

VI. Well Test Data

<sup>35</sup> Date New Oil	<sup>36</sup> Gas Delivery Date	<sup>37</sup> Test Date	<sup>38</sup> Test Length	<sup>39</sup> Tbg. Pressure	<sup>40</sup> Csg. Pressure
<sup>41</sup> Choke Size	<sup>42</sup> Oil	<sup>43</sup> Water	<sup>44</sup> Gas	<sup>45</sup> AOF	<sup>46</sup> Test Method

"I hereby certify that the rules of the Oil Conservation division have been complied with and that the information given above is true and complete to the best of my knowledge and belief.


Signature: 

Printed Name: Steve McNally

Title: District Manager

Date: 3/20/00 Phone: (405) 235-3611

OIL CONSERVATION DIVISION

APPROVAL SIGNED BY: 


Approved by: Gary Wink

Title: FIELD REP.

Approval Date: MAY 11 2000

<sup>48</sup> If this is a change of operator fill in the OGRID number and name of the previous operator

6137 Devon Energy Corporation (Nevada)

Previous Operator Signature: 

Printed Name: Steve McNally Title: District Manager Date: 3/20/00