

NO. OF COPIES RECEIVED		
DISTRIBUTION		
SANTA FE		
FILE		
U.S.G.S.		
LAND OFFICE		
TRANSPORTER	OIL	
	GAS	
OPERATOR		
PRORATION OFFICE		

NEW MEXICO OIL CONSERVATION COMMISSION
REQUEST FOR ALLOWABLE O. C. C.
AND
AUTHORIZATION TO TRANSPORT OIL AND NATURAL GAS

Form C-104
Supersedes Old C-104 and C-110
Effective 1-1-65

I. Operator
Socony Mobil Oil Company, Inc.
Address
Box 1800, Hobbs, New Mexico
Reason(s) for filing (Check proper box)
New Well ☒ Change in Transporter of:
Recompletion ☐ Oil ☐ Dry Gas ☐
Change in Ownership ☐ Casinghead Gas ☐ Condensate ☐
Other (Please explain)
Change in ownership from Socony Mobil Oil Co. to Phillips Petroleum Co. P.O. Box 633, Midland, Texas.
If change of ownership give name and address of previous owner _____

II. DESCRIPTION OF WELL AND LEASE

Lease Name State Bridges State	Well No. 110	Pool Name, Including Formation Vacuum Glorieta	Kind of Lease State, Federal or Fee State
Location Unit Letter B ; 2310 Feet From The East Line and 800 Feet From The North Line of Section 25 , Township 17-S Range 34-E , NMPM, Lea County			

III. DESIGNATION OF TRANSPORTER OF OIL AND NATURAL GAS

Name of Authorized Transporter of Oil <input checked="" type="checkbox"/> or Condensate <input type="checkbox"/> Magnolia Pipe Line Company	Address (Give address to which approved copy of this form is to be sent) Box 900, Dallas, Texas					
Name of Authorized Transporter of Casinghead Gas <input checked="" type="checkbox"/> or Dry Gas <input type="checkbox"/> Phillips Petroleum Co.	Address (Give address to which approved copy of this form is to be sent) Phillips Building, Odessa, Texas					
If well produces oil or liquids, give location of tanks.	Unit B&G	Sec. 25	Twps. 17-S	Rge. 34-E	Is gas actually connected? No	When

If this production is commingled with that from any other lease or pool, give commingling order number: _____

IV. COMPLETION DATA

Designate Type of Completion - (X)	Oil Well <input checked="" type="checkbox"/>	Gas Well	New Well <input checked="" type="checkbox"/>	Workover	Deepen	Plug Back	Same Res'v.	Diff. Res'v.
Date Spudded 2-14-66	Date Compl. Ready to Prod. 3-10-66		Total Depth 6200		P.B.T.D. 6167			
Pool Vacuum	Name of Producing Formation Glorieta		Top Oil/Gas Pay 5914		Tubing Depth 6100			
Perforations 6039, 41, 43, 44, 46, 48, 50, 54, 56, 58, 60, 63, 65, 67, 73, 75, 77, 81, 86, & 90 w/1 Jet SPF (Total 20 holes)					Depth Casing Shoe			
TUBING, CASING, AND CEMENTING RECORD								
HOLE SIZE	CASING & TUBING SIZE		DEPTH SET		SACKS CEMENT			
12-1/4"	8-5/8"		1592		900			
7-7/8"	5-1/2"		6200		1500			

V. TEST DATA AND REQUEST FOR ALLOWABLE OIL WELL

(Test must be after recovery of total volume of load oil and must be equal to or exceed top allowable for this depth or be for full 24 hours)


Date First New Oil Run To Tanks 3-10-66	Date of Test 3-11-66	Producing Method (Flow, pump, gas lift, etc.) Flow	
Length of Test 24 hours	Tubing Pressure 60#	Casing Pressure 0	Choke Size 14/64"
Actual Prod. During Test 132	Oil - Bbls. 132	Water - Bbls. 0	Gas - MCF 92

GAS WELL

Actual Prod. Test-MCF/D	Length of Test	Bbls. Condensate/MMCF	Gravity of Condensate
Testing Method (pilot, back pr.)	Tubing Pressure	Casing Pressure	Choke Size

VI. CERTIFICATE OF COMPLIANCE

I hereby certify that the rules and regulations of the Oil Conservation Commission have been complied with and that the information given above is true and complete to the best of my knowledge and belief.


(Signature)
Group Supervisor
(Title)
March 15, 1966
(Date)

OIL CONSERVATION COMMISSION

APPROVED _____, 19____
BY _____
TITLE _____

This form is to be filed in compliance with RULE 1104.
If this is a request for allowable for a newly drilled or deepened well, this form must be accompanied by a tabulation of the deviation tests taken on the well in accordance with RULE 111.
All sections of this form must be filled out completely for allowable on new and recompleted wells.
Fill out Sections I, II, III, and VI only for changes of owner, well name or number, or transporter, or other such change of condition.
Separate Forms C-104 must be filed for each pool in multiply completed wells.


DEVIATION TESTS
HOBBS OFFICE O. C. C.

Socony Mobil Oil Company, Inc.


State Bridges #110, Vacuum Glorieta
Under E, 2310' from East Line, 800' from
North Line, Sec. 25, T-17-S, R-34-E,
Lea County, New Mexico

<u>Depth</u>	<u>Degrees Off Vertical</u>
250	1/4
510	1/4
980	3/4
1319	3/4
1580	1/4
2120	1-1/2
2630	1-3/4
2823	3/4
3190	3/4
3530	1
3837	1/2
4100	1-1/4
4320	1
4430	3/4
4730	1
4970	3/4
5310	1
5800	3/4
6044	1/2

I hereby certify that the above information is true and correct to the best of my knowledge and belief.


E. J. Kennon, Group Supervisor.

SUBSCRIBED AND SWORN TO BEFORE ME, A NOTARY PUBLIC IN AND FOR LEA COUNTY, STATE OF NEW MEXICO, THIS 15th DAY OF MARCH, 1966.


Notary Public.