

| | |
|------------------------|--|
| NO. OF COPIES RECEIVED | |
| DISTRIBUTION | |
| SANTA FE | |
| FILE | |
| U.S.G.S. | |
| LAND OFFICE | |
| OPERATOR | |

NEW MEXICO OIL CONSERVATION COMMISSION

Form C-101
Revised 1-1-65

| |
|--|
| 5A. Indicate Type of Lease STATE <input checked="" type="checkbox"/> FEE <input type="checkbox"/> |
| 5. State Oil & Gas Lease No. 8-1553 |
| 7. Unit Agreement Name --- |
| 8. Farm or Lease Name State "4" |
| 9. Well No. 1 |
| 10. Field and Pool, or Whiston Wildcat |
| 12. County Lea |
| 19. Proposed Depth 8500' |
| 19A. Formation Abo |
| 20. Rotary or C.T. Rotary |
| 21. Elevations (Show whether DF, RT, etc.) Blanket - Active |
| 21A. Kind & Status Plug. Bond Blanket - Active |
| 21B. Drilling Contractor Unknown |
| 22. Approx. Date Work will start 2-15-75 |

APPLICATION FOR PERMIT TO DRILL, DEEPEN, OR PLUG BACK

| | | |
|--|---|--|
| 1a. Type of Work b. Type of Well OIL WELL <input checked="" type="checkbox"/> GAS WELL <input type="checkbox"/> OTHER <input type="checkbox"/> DRILL <input checked="" type="checkbox"/> DEEPEN <input type="checkbox"/> PLUG BACK <input type="checkbox"/> SINGLE ZONE <input checked="" type="checkbox"/> MULTIPLE ZONE <input type="checkbox"/> | 2. Name of Operator NAM PETROLEUM CORPORATION | 3. Address of Operator 900 BUILDING OF THE SOUTHWEST, MIDLAND, TEXAS 79701 |
| 4. Location of Well UNIT LETTER P LOCATED 360 FEET FROM THE South LINE 990 AND 990 FEET FROM THE East LINE OF SEC. 4 TWP. 17S RGE. 34E NMPM | 23. | |

PROPOSED CASING AND CEMENT PROGRAM

| SIZE OF HOLE | SIZE OF CASING | WEIGHT PER FOOT | SETTING DEPTH | SACKS OF CEMENT | EST. TOP |
|--------------|----------------|-----------------|-----------------------|-----------------|----------|
| 17-1/2" | 13-3/8" | 48# | 400' | 400 | Circ. |
| 11" | 8-5/8" | 24# & 32# | 5200' | 1350 | Circ. |
| 7-5/8" | 4-1/2" | 10.5# & 11.0# | 5000' - 8500' (Liner) | 500 | Circ. |

Drill well to approximately 8,500' to test Abo Reef. Drilling rig will be equipped with blow out preventers.

**APPROVAL VALID
FOR 90 DAYS UNLESS
DRILLING COMMENCED,**

EXPIRES 4-8-75

IN ABOVE SPACE DESCRIBE PROPOSED PROGRAM: IF PROPOSAL IS TO DEEPEN OR PLUG BACK, GIVE DATA ON PRESENT PRODUCTIVE ZONE AND PROPOSED NEW PRODUCTIVE ZONE. GIVE BLOWOUT PREVENTER PROGRAM, IF ANY.

I hereby certify that the information above is true and complete to the best of my knowledge and belief.

Signed [Signature] Title Vice-President Date 1 Janu ry 1975
(This space for State Use)

APPROVED BY [Signature] TITLE SECRETARY DATE JAN 3 1975
CONDITIONS OF APPROVAL, IF ANY:

RECEIVED

JAN 7 1976

OIL CONSERVATION COMM.
HOBBS, N. M.

NEW MEXICO OIL CONSERVATION COMMISSION
WELL LOCATION AND ACREAGE DEDICATION PLAT

Form O-128
Supersedes O-128
Effective 1-1-55

All dimensions must be from the outer boundaries of the Section


| | | | | | |
|---------------------------|---------------|---------------|---------------|---------------|------------|
| NRM Petroleum Corporation | | | State 4 | | Well No. 1 |
| P | 4 | 17 South | 36 East | Lea | |
| 660 | feet from the | South | 990 | feet from the | East |
| feet from the | | feet from the | feet from the | | |

- Outline the acreage dedicated to the subject well by colored pencil or hatchure marks on the plat below.
- If more than one lease is dedicated to the well, outline each and identify the ownership thereof (both as to working interest and royalty).
- If more than one lease of different ownership is dedicated to the well, have the interests of all owners been consolidated by communitization, unitization, force-pooling, etc?

Yes ☐ No ☐ If answer is "yes" type of consolidation _____

If answer is "no" list the owners and tract descriptions which have actually been consolidated (Use reverse side of this form if necessary) _____

No allowable will be assigned to the well until all interests have been consolidated (by communitization, unitization, forced-pooling, or otherwise) or until a non-standard unit, eliminating such interests, has been approved by the Commission.



CERTIFICATION

I hereby certify that the information contained herein is true and complete to the best of my knowledge and belief

D. G. Griffin

Signature

D. G. Griffin

Position

Vice-President

Company

NRM PETROLEUM CORPORATION

Date

1 January 1975

I hereby certify that the well location shown on this plat was plotted from field notes of actual surveys made by me or under my supervision, and that the same is true and correct to the best of my knowledge and belief

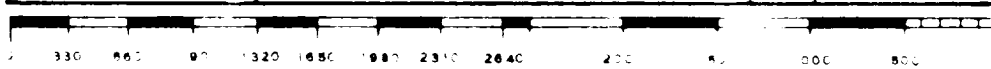

Date surveyed

December 30, 1974

Registered Professional Engineer and Land Surveyor

John W. West

Certificate No. 676



RECEIVED

JAN 7 1975

OIL CONSERVATION COMM.
HOBBS, N. M.