

NEW MEXICO OIL CONSERVATION COMMISSION
WELL LOCATION AND ACREAGE DEDICATION

All distances must be from the outer boundaries of the Section

Gulf Oil Corporation

J. R. Holt NCT-E

D

2

17 South

37 East

Lea

660

North

660

West

3762.6

Drinkard

Undesignated Drinkard

40

Indicate the acreage dedicated to the subject well by colored pencil or hatchure marks on the plat below.



If more than one lease is dedicated to the well, outline each and identify the ownership thereof (both as to working interest and royalty).

If more than one lease of different ownership is dedicated to the well, have the interests of all owners been consolidated (by communitization, unitization, force-pooling, etc)?

Yes ☐ No ☐ If answer is "yes," type of consolidation _____

If answer is "no" list the owners and tract descriptions which have actually been consolidated (Use reverse side of this form if necessary.) _____

No liability will be assigned to the well until all interests have been consolidated (by communitization, unitization, force-pooling, or otherwise) or until a non-standard unit, eliminating such interests, has been approved by the Commission.



CERTIFICATION

I hereby certify that the information contained herein is true and complete to the best of my knowledge and belief.

C. D. Borland

C. D. BORLAND

Area Production Manager

Gulf Oil Corporation

March 26, 1975

I hereby certify that the well location shown on this plat was plotted from field notes of actual surveys made by me or under my supervision and that the same is true and correct to the best of my knowledge and belief.


[Signature]

March 25, 1975

Registered Professional Engineer and Land Surveyor

John W. West

676



RECEIVED

MAR 21 1976

U.S. CONSERVATION COM. MAR.
U.S. DEPT. OF THE INTERIOR