


INCLINATION REPORT

OPERATOR Phillips Petroleum Company ADDRESS Room 401, Phillips Bldg., Odessa, Texas
 LEASE NAME EVGSA Unit 2622 WELL NO. 001 FIELD 79762
 LOCATION _____

DEPTH	ANGLE INCLINATION DEGREES	DISPLACEMENT	DISPLACEMENT ACCUMULATED
369	0	.0000	.0000
873	1/4	2.2176	2.2176
1365	1/2	4.2804	6.4980
1646	1/2	2.4447	8.9427
2143	3/4	6.5107	15.4534
2639	1	8.6800	24.1334
2987	1 1/2	9.1176	33.2510
3242	1 1/4	5.5590	38.8100
3738	1	8.6800	47.4900
4238	3/4	6.5500	54.0400
4631	3/4	5.1483	59.1883
4800	3/4	2.2139	61.4022

I hereby certify that the above data as set forth is true and correct to the best of my knowledge and belief.

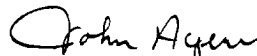
CACTUS DRILLING COMPANY



TITLE John Ayers, Office Manager

AFFIDAVIT:

Before me, the undersigned authority, appeared John Ayers
 known to me to be the person whose name is subscribed herebelow, who, on making
 deposition, under oath states that he is acting for and in behalf of the operator
 of the well identified above, and that to the best of his knowledge and belief such
 well was not intentionally deviated from the true vertical whatsoever.




AFFIANT'S SIGNATURE

Sworn and subscribed to in my presence on this the 4th day of October, 19 79

MY COMMISSION EXPIRES MARCH 1, 1980

SEAL


 Notary Public in and for the County
 of Lea, State of New Mexico