


INCLINATION REPORT

OPERATOR Phillips Petroleum Company ADDRESS Rm. 401, Phillips Bldg., Odessa, Texas
 LEASE NAME EVGSA Unit 3229 WELL NO. 006 FIELD 79762
 LOCATION Section 32, T-17S, R-35E, Lea County, New Mexico

DEPTH	ANGLE INCLINATION DEGREES	DISPLACEMENT	DISPLACEMENT ACCUMULATED
352	1/2	3.0624	3.0624
848	1/2	4.3152	7.3776
1350	3/4	6.5762	13.9538
1596	1 1/4	5.3628	19.3166
2020	1	7.4200	26.7366
2468	1	7.8400	34.5766
2874	1 1/4	8.8508	43.4274
3034	3/4	2.0960	45.5234
4336	1/2	3.5844	49.1078
3946	3/4	6.5500	55.6578
4411	1	8.1375	63.7953
4800	1 3/4	11.8645	75.6598

I hereby certify that the above data as set forth is true and correct to the best of my knowledge and belief.

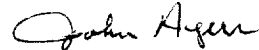
CACTUS DRILLING COMPANY



TITLE John Ayers, Office Manager

AFFIDAVIT:

Before me, the undersigned authority, appeared John Ayers,
 known to me to be the person whose name is subscribed herebelow, who, on making
 deposition, under oath states that he is acting for and in behalf of the operator
 of the well identified above, and that to the best of his knowledge and belief such
 well was not intentionally deviated from the true vertical whatsoever.




AFFIANT'S SIGNATURE

Sworn and subscribed to in my presence on this the 30th day of October, 19 79

MY COMMISSION EXPIRES MARCH 1, 1980

SEAL


 Notary Public in and for the County
 of Lea, State of New Mexico