


INCLINATION REPORT

OPERATOR Phillips Pet. Co. ADDRESS Rm 401, Phillips BLDG., Odessa, Texas
 LEASE NAME EVGSA Unit 3229 WELL NO. 068 FIELD 79762
 LOCATION Lea County, New Mexico

DEPTH	ANGLE INCLINATION DEGREES	DISPLACEMENT	DISPLACEMENT ACCUMULATED
351	1/2	3.0537	3.0537
850	3/4	6.5369	9.5906
1361	1	8.9425	18.5331
1858	1 1/4	10.8346	29.3677
2358	1 1/4	10.9000	40.2677
2762	2 1/4	15.8772	56.1449
3135	1 1/2	9.7726	65.9175
3476	2 1/4	13.4013	79.3188
3982	2	17.6594	96.9782
4450	1 1/2	12.2616	109.2398
4800	1/2	3.0450	112.2848

I hereby certify that the above data as set forth is true and correct to the best of my knowledge and belief.


CACTUS DRILLING COMPANY



TITLE John Ayers, Office Manager


AFFIDAVIT:

Before me, the undersigned authority, appeared John Ayers known to me to be the person whose name is subscribed herebelow, who, on making deposition, under oath states that he is acting for and in behalf of the operator of the well identified above, and that to the best of his knowledge and belief such well was not intentionally deviated from the true vertical whatsoever.



AFFIANT'S SIGNATURE

Sworn and subscribed to in my presence on this the 23rd day of February, 1980



Notary Public in and for the County
of Lea, State of New Mexico

SEAL
MY COMMISSION EXPIRES FEBRUARY 6, 1984