


INCLINATION REPORT

OPERATOR Phillips Petroleum Co. **ADDRESS** Room 401, 4001 Penbrook St., Odessa, TX
LEASE NAME EVGSAU Tract 3236 **WELL NO.** 008 **FIELD** Vacuum Gb/SA 79762
LOCATION 50'FWL, 2590⁺ FNG Sec. 32 T-175, R-35E

DEPTH	ANGLE INCLINATION DEGREES	DISPLACEMENT	DISPLACEMENT ACCUMULATED
357	3/4	4.6767	4.6767
819	3/4	6.0522	10.7289
1341	1/4	2.2968	13.0257
1836	1/2	4.3065	17.3322
2364	1/2	4.5936	21.9258
2664	3/4	3.9300	25.8558
3265	1/2	5.2287	31.0845
3848	1/2	5.0721	36.1566
4260	1/2	3.5844	39.7410


I hereby certify that the above data as set forth is true and correct to the best of my knowledge and belief.

CACTUS DRILLING COMPANY

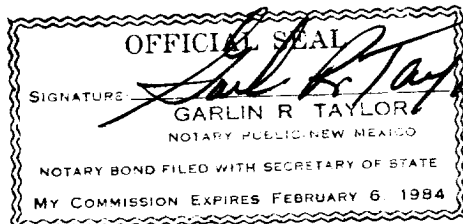

TITLE Denise Leake, Office Manager

AFFIDAVIT:

Before me, the undersigned authority, appeared Denise Leake
 known to me to be the person whose name is subscribed herebelow, who, on making
 deposition, under oath states that he is acting for and in behalf of the operator
 of the well identified above, and that to the best of his knowledge and belief such
 well was not intentionally deviated from the true vertical whatsoever.


 AFFIANT'S SIGNATURE

Sworn and subscribed to in my presence on this the 13 day of Oct, 1980



SEAL

Notary Public in and for the County
of Lea, State of New Mexico