

DISTRICT I  
P.O. Box 1986, Hobbs, NM 88240

DISTRICT II  
P.O. Drawer DD, Artesia, NM 88210

DISTRICT III  
1000 Rio Drazos Rd., Aztec, NM 87410

State of New Mexico  
Energy, Minerals and Natural Resources Department

08-05-94  
Form C-102  
Revised February 10, 1994  
Instruction on back  
Submit to Appropriate District Office  
State Lease - 4 Copies  
Fee Lease - 3 Copies

OIL CONSERVATION DIVISION

P.O. Box 2088  
Santa Fe, New Mexico 87504-2088

☐ AMENDED REPORT

WELL LOCATION AND ACREAGE DEDICATION PLAT

API Number 30-025-27547	Pool Code 65350	Pool Name Young Bone Spring, North
Property Code 012993	Property Name YOUNG DEEP UNIT	Well Number 7
OGRID No. 010179	Operator Name HARVEY E. YATES CO.	Elevation 3854'

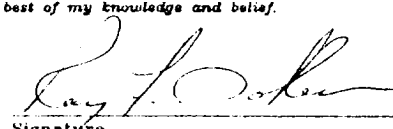
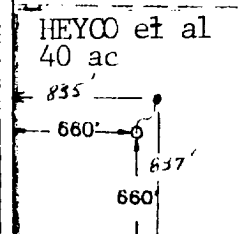


Surface Location

UL or lot No. M	Section 3	Township 18 S	Range 32 E	Lot Idn	Feet from the 660	North/South line SOUTH	Feet from the 660	East/West line WEST	County LEA
--------------------	--------------	------------------	---------------	---------	----------------------	---------------------------	----------------------	------------------------	---------------

Bottom Hole Location If Different From Surface

UL or lot No. M	Section 3	Township 18S	Range 32E	Lot Idn	Feet from the 837	North/South line South	Feet from the 835	East/West line West	County Lea
Dedicated Acres	Joint or Infill	Consolidation Code	Order No.						

NO ALLOWABLE WILL BE ASSIGNED TO THIS COMPLETION UNTIL ALL INTERESTS HAVE BEEN CONSOLIDATED  
OR A NON-STANDARD UNIT HAS BEEN APPROVED BY THE DIVISION

Lot 4 40.58 AC.	Lot 3 40.60 AC.	Lot 2 40.60 AC.	Lot 1 40.62 AC.	<b>OPERATOR CERTIFICATION</b>  I hereby certify that the information contained herein is true and complete to the best of my knowledge and belief.   Signature Ray F. Nokes Printed Name Production Mgr/Eng. Title 12/9/94 Date
				<b>SURVEYOR CERTIFICATION</b>  I hereby certify that the well location shown on this plat was plotted from field notes of actual surveys made by me or under my supervision, and that the same is true and correct to the best of my belief.  JULY 13, 1981 Date Surveyed  Signature & Seal of Professional Surveyor  Certificate No. JOHN W. WEST, 678 RONALD J. NELSON, 3239 GARY L. JONES, 7877

**RECEIVED**

DEC 13 1994

GOO HOBBS  
OFFICE