

**NEW MEXICO OIL CONSERVATION COMMISSION
WELL LOCATION AND ACREAGE DEDICATION PLAT**

Form C-102
Supersedes C-128
Effective 1-1-65

All distances must be from the outer boundaries of the Section


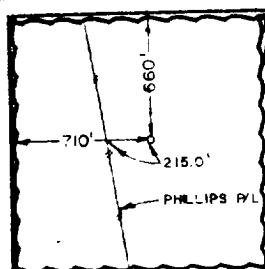
| | | | | | |
|--|--|--|----------------------------|---------------------------------------|----------------------|
| Operator AMOCO PRODUCTION COMPANY | | | Lease STATE "MX" | | Well No. 1 |
| Unit Letter D | Section 15 | Township 19 SOUTH | Range 35 EAST | County LEA | |
| Actual Footage Location of Well: 660 feet from the NORTH line and 710 feet from the WEST line | | | | | |
| Ground Level Elev. 3783.3 | Producing Formation Wolfcamp | Pool UNDESIGNATED Scharb Wolfcamp | | Dedicated Acreage: 40 Acres | |

1. Outline the acreage dedicated to the subject well by colored pencil or hachure marks on the plat below.
2. If more than one lease is dedicated to the well, outline each and identify the ownership thereof (both as to working interest and royalty).
3. If more than one lease of different ownership is dedicated to the well, have the interests of all owners been consolidated by communitization, unitization, force-pooling, etc?

☐ Yes ☐ No If answer is "yes," type of consolidation _____

If answer is "no," list the owners and tract descriptions which have actually been consolidated. (Use reverse side of this form if necessary.) _____

No allowable will be assigned to the well until all interests have been consolidated (by communitization, unitization, forced-pooling, or otherwise) or until a non-standard unit, eliminating such interests, has been approved by the Commission.



NOTE:
AN 800' N-S x 600' E-W AREA AROUND
WELL SITE WAS M-SCOPED. BURIED PIPELINE
AS SHOWN.

CERTIFICATION

I hereby certify that the information contained herein is true and complete to the best of my knowledge and belief.

Name Charles M. Herring
 Position Assist. Admin. Analyst
 Company Amoco Production Company
 Date March 1, 1983


I hereby certify that the well location shown on this plat was plotted from field notes of actual surveys made by me or under my supervision, and that the same is true and correct to the best of my knowledge and belief.

Date Surveyed
2/22/83

Registered Professional Engineer
and/or Land Surveyor

John W. West

Certificate No.
JOHN W. WEST NO. 676



RECEIVED
MAR 1 1983
O.C.D.
HOBBS OFFICE