

NO. OF COPIES RECEIVED	
DISTRIBUTION	
SANTA FE	
FILE	
U.S.G.S.	
LAND OFFICE	
OPERATOR	

NEW MEXICO OIL CONSERVATION COMMISSION

APJ-30-025-28399
Form C-101
Revised 1-1-65

5A. Indicate Type of Lease	
STATE <input checked="" type="checkbox"/>	FEE <input type="checkbox"/>
5. State Oil & Gas Lease No.	
LG-6478	

APPLICATION FOR PERMIT TO DRILL, DEEPEN, OR PLUG BACK

1a. Type of Work		7. Unit Agreement Name	
b. Type of Well DRILL <input checked="" type="checkbox"/> DEEPEN <input type="checkbox"/> PLUG BACK <input type="checkbox"/>		8. Farm or Lease Name	
OIL WELL <input checked="" type="checkbox"/> GAS WELL <input type="checkbox"/> OTHER <input type="checkbox"/> SINGLE ZONE <input checked="" type="checkbox"/> MULTIPLE ZONE <input type="checkbox"/>		Abo -D-, 7903 JV-P	
2. Name of Operator		9. Well No.	
BTA OIL PRODUCERS		1	
3. Address of Operator		10. Field and Pool, or Wildcat	
104 South Pecos Midland, Texas 79701		Double A Abo, South	
4. Location of Well		12. County	
UNIT LETTER 'F' LOCATED 1980' FEET FROM THE North LINE		Lea	
AND 2229 FEET FROM THE West LINE OF SEC. 30 TWP. 17-S RGE. 36-E S4PM			
19. Proposed Depth		19A. Formation	
9300'		Abo	
20. Rotary or C.T.		Rotary	
21. Elevations (Show whether IF, KI, etc.)		22. Approx. Date Work will start	
3879' GL		10/10/83	
21A. Kind & Status Plug. Bond		21B. Drilling Contractor	
Blanket		HONDO DRILLING CO.	

23. PROPOSED CASING AND CEMENT PROGRAM					
SIZE OF HOLE	SIZE OF CASING	WEIGHT PER FOOT	SETTING DEPTH	SACKS OF CEMENT	EST. TOP
17 1/2"	12-3/4"	34#	350'	400	- -
11"	8-5/8"	24&32#	3500'	1500	- -
7-7/8"	5-1/2"	17#	9300'	400	- -

BOPS on 8 5/8" casing, Double Ram (Manual Shaffer)

APPROVAL VALID FOR 180 DAYS
PERMIT EXPIRES 4-3-84
UNLESS DRILLING UNDERWAY

ABOVE SPACE DESCRIBE PROPOSED PROGRAM: IF PROPOSAL IS TO DEEPEN OR PLUG BACK, GIVE DATA ON PRESENT PRODUCTIVE ZONE AND PROPOSED NEW PRODUCTIVE ZONE. GIVE BLOWOUT PREVENTER PROGRAM, IF ANY.

I hereby certify that the information above is true and complete to the best of my knowledge and belief.

Signed Bob K. Newland BOB K. NEWLAND Title Regulatory Administrator Date 9/21/83

(This space for State Use)

ORIGINAL SIGNED BY BOBBIE SEAY

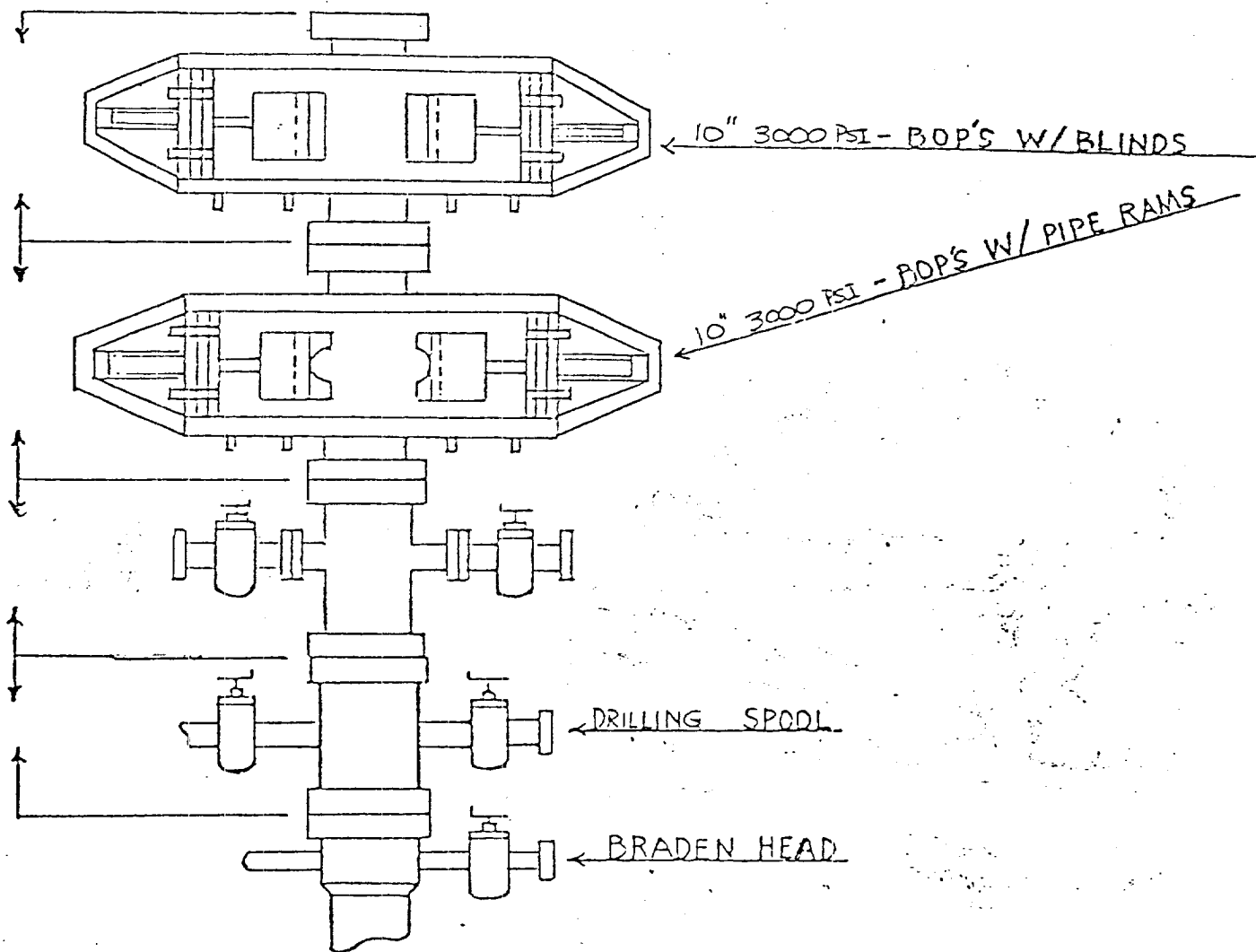
APPROVED BY OIL & GAS INSPECTOR TITLE DATE

CONDITIONS OF APPROVAL, IF ANY:

OCT 3 1983

RECEIVED
SEP 22 1983
O.C.D.
HOBBS OFFICE

BTA OIL PRODUCERS
FIELD: DOUBLE A ABO, SOUTH
LEASE: ABO-D-7903 JV-P



RECEIVED
SEP 30 1983
C.E.D.
HOBBS OFFICE

NEW MEXICO OIL CONSERVATION COMMISSION
WELL LOCATION AND ACREAGE DEDICATION PLAT

Form C-102
Supersedes C-128
Effective 1-1-65

All distances must be from the outer boundaries of the Section.

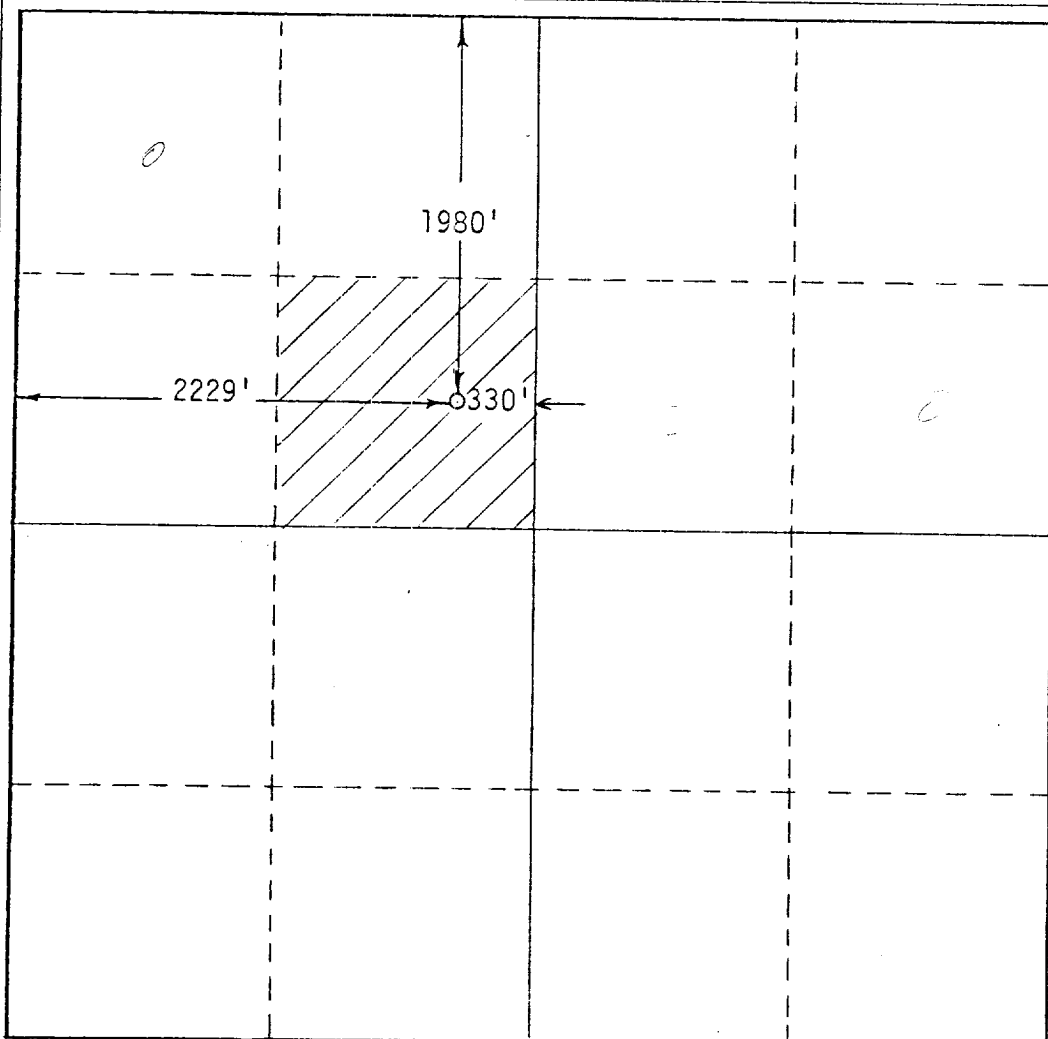
Operator BTA OIL PRODUCERS			Lease 7903 JV-P ABO 'D'		Well No. 1
Unit Letter 'F'	Section 30	Township T-17-S	Range R-36-E	County LEA COUNTY, NEW MEXICO	
Actual Footage Location of Well: 1980 feet from the NORTH line and 2229 feet from the WEST line					
Ground Level Elev. 3819	Producing Formation Abo		Pool Double A Abo, South		Dedicated Acreage: 40 Acres

1. Outline the acreage dedicated to the subject well by colored pencil or hachure marks on the plat below.
2. If more than one lease is dedicated to the well, outline each and identify the ownership thereof (both as to working interest and royalty).
3. If more than one lease of different ownership is dedicated to the well, have the interests of all owners been consolidated by communitization, unitization, force-pooling, etc?

☐ Yes ☐ No If answer is "yes," type of consolidation _____

If answer is "no," list the owners and tract descriptions which have actually been consolidated. (Use reverse side of this form if necessary.) _____

No allowable will be assigned to the well until all interests have been consolidated (by communitization, unitization, forced-pooling, or otherwise) or until a non-standard unit, eliminating such interests, has been approved by the Commission.



CERTIFICATION

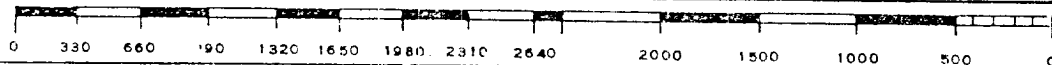
I hereby certify that the information contained herein is true and complete to the best of my knowledge and belief.

Bob K. Newland

Name
BOB K. NEWLAND
Position
Regulatory Administrator
Company
BTA OIL PRODUCERS
Date
7/15/83

I hereby certify that the well location shown on this plat was plotted from field notes of actual surveys made by me or under my supervision, and that the same is true and correct to the best of my knowledge and belief.

Gary D. Boswell
Certificate No.
6689



SEP 22 1983
O.C.D.
HOBBS OFFICE

23/24/11
FBI