

NO. OF COPIES RECEIVED	
DISTRIBUTION	
SANTA FE	
FILE	
U.S.G.S.	
LAND OFFICE	
OPERATOR	

## CONSERVATION DIVISION

P. O. BOX 2088  
SANTA FE, NEW MEXICO 87501Form C-103  
Revised 10-1-78

5a. Indicate Type of Lease	
State <input type="checkbox"/>	Fee <input checked="" type="checkbox"/>
5. State Oil & Gas Lease No.	

## SUNDRY NOTICES AND REPORTS ON WELLS

DO NOT USE THIS FORM FOR PROPOSALS TO DRILL OR TO DEEPEN OR PLUG BACK TO A DIFFERENT RESERVOIR.  
USE "APPLICATION FOR PERMIT..." (FORM C-101) FOR SUCH PROPOSALS.

1. OIL WELL <input checked="" type="checkbox"/> GAS WELL <input type="checkbox"/> OTHER <input type="checkbox"/>	7. Unit Agreement Name
2. Name of Operator The Superior Oil Company	8. Farm or Lease Name Mescalero Ridge
3. Address of Operator P.O. Box 3901, Midland, TX 79702	9. Well No. 5
4. Location of Well UNIT LETTER <u>I</u> , <u>1980</u> FEET FROM THE <u>South</u> LINE AND <u>660</u> FEET FROM THE <u>East</u> LINE, SECTION <u>17</u> TOWNSHIP <u>19S</u> RANGE <u>35E</u> N.M.P.M.	10. Field and Pool, or Wildcat Scharb (Bone Spring)
15. Elevation (Show whether DF, RT, GR, etc.) 3822.7' GR	12. County Lea



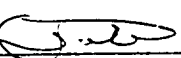
16. Check Appropriate Box To Indicate Nature of Notice, Report or Other Data			
NOTICE OF INTENTION TO:		SUBSEQUENT REPORT OF:	
PERFORM REMEDIAL WORK <input type="checkbox"/>	PLUG AND ABANDON <input type="checkbox"/>	REMEDIAL WORK <input type="checkbox"/>	ALTERING CASING <input type="checkbox"/>
TEMPORARILY ABANDON <input type="checkbox"/>	CHANGE PLANS <input type="checkbox"/>	COMMENCE DRILLING OPNS. <input checked="" type="checkbox"/>	PLUG AND ABANDONMENT <input type="checkbox"/>
PULL OR ALTER CASING <input type="checkbox"/>	OTHER <input type="checkbox"/>	CASING TEST AND CEMENT JOB <input checked="" type="checkbox"/>	OTHER <input type="checkbox"/>

17. Describe Proposed or Completed Operations (Clearly state all pertinent details, and give pertinent dates, including estimated date of starting any proposed work) SEE RULE 1103.

Spud and 13-3/8" Casing Detail 2-20-84 thru 2-22-84

1. Spudded @ 0400 hrs 2-20-84.
2. Drld to 410', ran 11 jts 13-3/8" 54.4# J-55 csg, set @ 410', cmtd w/550 sxs Class C w/2% Ca cl 14.8# wt, 1.32 yield, circ 50 sxs to surface.
3. WOC 1900 hrs 2-21-84 thru 1900 hrs on 2-22-84.

18. I hereby certify that the information above is true and complete to the best of my knowledge and belief.

SIGNED    G. E. Tate TITLE Division Operations Supt. DATE 3-20-84ORIGINAL SIGNED BY JERRY SEXTON  
DISTRICT 1 SUPERVISOR

APPROVED BY \_\_\_\_\_ TITLE \_\_\_\_\_ DATE MAR 21 1984

CONDITIONS OF APPROVAL, IF ANY: