

MEXICO OIL CONSERVATION COMMISSION
WELL LOCATION AND ACREAGE DEDICATION PLAT

Form C-102
 Supersedes C-128
 Effective 1-1-65

All distances must be from the outer boundaries of the Section

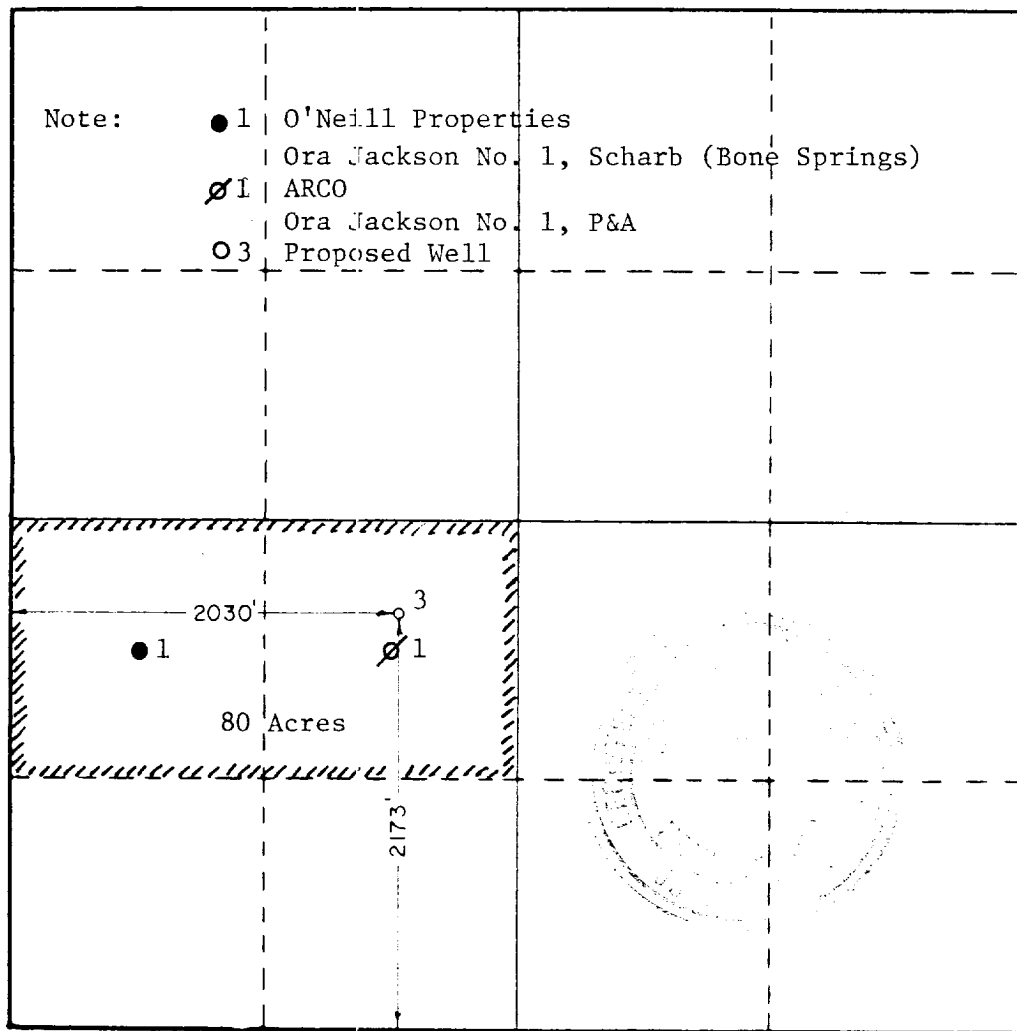
Operator O'Neill Properties			Lease Ora Jackson		Well No. 3
Unit Letter K	Section 5	Township 19 South	Range 35 East	County Lea	
Actual Footage Location of Well: 2173 feet from the South line and 2030 feet from the West line					
Ground Level Elev. 3885	Producing Formation BONE SPRINGS		Pool SCHARB		Dedicated Acreage: 80 Acres

1. Outline the acreage dedicated to the subject well by colored pencil or hachure marks on the plat below.
2. If more than one lease is dedicated to the well, outline each and identify the ownership thereof (both as to working interest and royalty).
3. If more than one lease of different ownership is dedicated to the well, have the interests of all owners been consolidated by communitization, unitization, force-pooling, etc?

☐ Yes ☐ No If answer is "yes," type of consolidation _____


If answer is "no," list the owners and tract descriptions which have actually been consolidated. (Use reverse side of this form if necessary.) _____

No allowable will be assigned to the well until all interests have been consolidated (by communitization, unitization, forced-pooling, or otherwise) or until a non-standard unit, eliminating such interests, has been approved by the Commission.



CERTIFICATION

I hereby certify that the information contained herein is true and complete to the best of my knowledge and belief.

Name

 Position
ENGINEER


Company
O'NEILL PROPERTIES, LTD.

Date
9-18-84


I hereby certify that the well location shown on this plat was plotted from field notes of actual surveys made by me or under my supervision, and that the same is true and correct to the best of my knowledge and belief.

Date Surveyed
August 27, 1984

Registered Professional Engineer
 and/or Land Surveyor



Certificate No. **JOHN W. WEST, 676**
RONALD J. EIDSON, 3239



RECEIVED

SEP 21 1984

SEP 21 1984

RECEIVED
H. H. H. H.

SEP 21 1984