

NO. OF COPIES RECEIVED	
DISTRIBUTION	
STATE FEE	
FILE	
U.S.G.S.	
LAND OFFICE	
OPERATOR	

NEW MEXICO OIL CONSERVATION COMMISSION

30-025-29202

Form C-101
Revised 1-1-65

Second Amendment

5A. Indicate Type of Lease	
STATE <input checked="" type="checkbox"/>	FEE <input type="checkbox"/>
5. State Oil & Gas Lease No.	
B-8428	

APPLICATION FOR PERMIT TO DRILL, DEEPEN, OR PLUG BACK

1a. Type of Work		7. Unit Agreement Name	
b. Type of Well DRILL <input checked="" type="checkbox"/> DEEPEN <input type="checkbox"/> PLUG BACK <input type="checkbox"/>		8. Farm or Lease Name	
OIL WELL <input checked="" type="checkbox"/> GAS WELL <input type="checkbox"/> OTHER <input type="checkbox"/>		LSA	
c. Name of Operator		9. Well No.	
Chaveroo Operating Company, Inc.		2	
d. Address of Operator		10. Field and Pool, or Wildcat	
e/o Oil Reports & Gas Services, Inc., P. O. Box 755, Hobbs, NM 88241		South Double A Abo	
f. Location of Well		12. County	
UNIT LETTER G LOCATED 1980 FEET FROM THE North LINE		Lea	
AND 2310 FEET FROM THE East LINE OF SEC. 30 TWP. 17S RGE. 36E N44MPM		19. Proposed Depth	
		9320	
		19A. Formation	
		Abo	
		20. Rotary or C.T.	
		Rotary	
11. Elevations (Show whether DE, RL, etc.)		21A. Kind & Status Plug Bond	
3381.2 GR		Blanket	
		21B. Drilling Contractor	
		Contract Not Let	
		22. Approx. Date Work will start	
		Upon Approval	

PROPOSED CASING AND CEMENT PROGRAM

SIZE OF HOLE	SIZE OF CASING	WEIGHT PER FOOT	SETTING DEPTH	SACKS OF CEMENT	EST. TOP
16	13 3/8	54.5#	400	400	Circulated
11	8 5/8	24# & 32#	3500	1500	Circulated
7 7/8	5 1/2	17#	9320	1400	1370

Completion to be conventional perforation & treatment

Type blowout preventer sketch attached

Filed to move location back to original point

Permit Expires 6 Months From Approval
Date Unless Drilling Underway.

IN ABOVE SPACE DESCRIBE PROPOSED PROGRAM: IF PROPOSAL IS TO DEEPEN OR PLUG BACK, GIVE DATA ON PRESENT PRODUCTIVE ZONE AND PROPOSED NEW PRODUCTIVE ZONE. GIVE BLOWOUT PREVENTER PROGRAM, IF ANY.

I hereby certify that the information above is true and complete to the best of my knowledge and belief.

Signed Walter Walker Title Agent Date 5/9/85

(This space for State Use)

ORIGINAL SIGNED BY JOHN BENSON

MAY 10 1985

APPROVED BY DISTRICT SUPERVISOR TITLE DATE

CONDITIONS OF APPROVAL, IF ANY:

RECEIVED

MAY 9 1985

C.O.D.
HOBBS OFFICE

NEW MEXICO OIL CONSERVATION COMMISSION
WELL LOCATION AND ACREAGE DEDICATION PLAT

Form C-102
 Supersedes C-128
 Effective 1-1-65


All distances must be from the outer boundaries of the Section

Operator CHAVEROO OPERATING CO., INC.			Lease STATE LSA		Well No. 2
Tract Letter C	Section 30	Township 17S	Range 36E	County LEA	
Actual Footage Location of Well: 1980 feet from the NORTH line and 2310 feet from the EAST line					
Ground Level Elev. 3381.2	Producing Formation Abo		Pool Double A		Dedicated Acreage: 40 Acres

1. Outline the acreage dedicated to the subject well by colored pencil or hatchure marks on the plat below.
 2. If more than one lease is dedicated to the well, outline each and identify the ownership thereof (both as to working interest and royalty).
 3. If more than one lease of different ownership is dedicated to the well, have the interests of all owners been consolidated by communitization, unitization, force-pooling, etc?
- ☐ Yes ☐ No If answer is "yes," type of consolidation _____

If answer is "no," list the owners and tract descriptions which have actually been consolidated. (Use reverse side of this form if necessary.) _____

No allowable will be assigned to the well until all interests have been consolidated (by communitization, unitization, forced-pooling, or otherwise) or until a non-standard unit, eliminating such interests, has been approved by the Commission.



CERTIFICATION

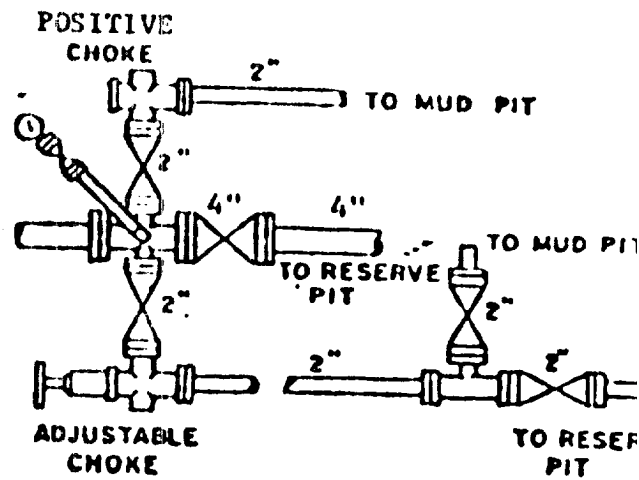
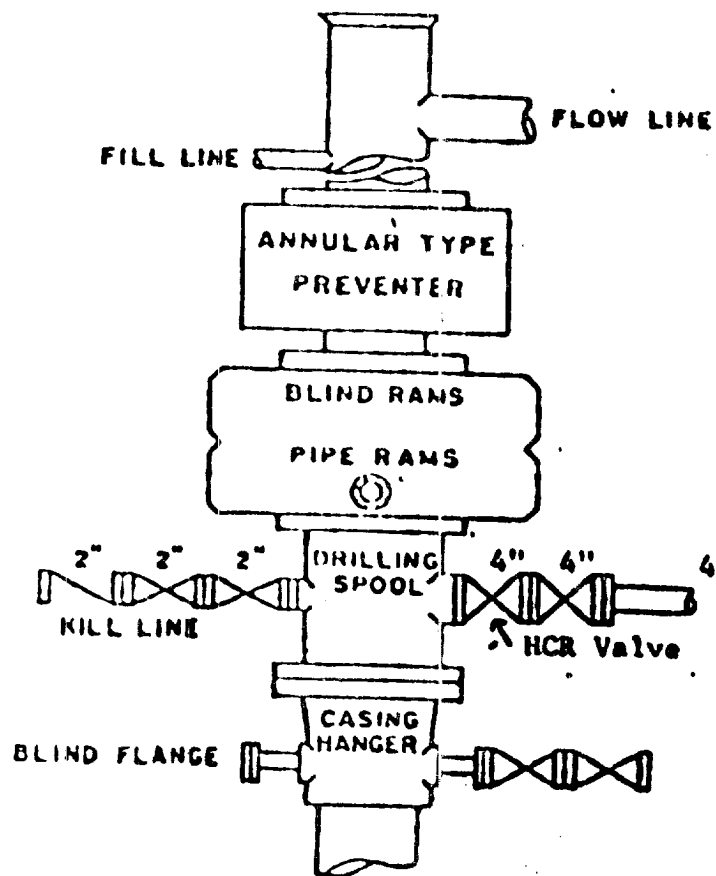
I hereby certify that the information contained herein is true and complete to the best of my knowledge and belief.

Name: William Dutton
 Position: Agent
 Company: Chaveroo Operating Co. Inc.
 Date: 3/27/85

I hereby certify that the well location shown on this plat was plotted from field notes of actual surveys made by me or under my supervision, and that the same is true and correct to the best of my knowledge and belief.

Date Surveyed: 3/26/85
 Registered Professional Engineer and/or Land Surveyor: [Signature]
 Certificate No. JOHN W. WEST, 676
RONALD J. EIDSON, 3239





RECEIVED

MAY 9 1985

C.C.D.
HOBBS OFFICE