

UNITED STATES  
DEPARTMENT OF THE INTERIOR  
BUREAU OF LAND MANAGEMENT

NEW MEXICO OIL CONS. COMMISSION  
BOX 1980  
NEW MEXICO 88240

FORM APPROVED  
Budget Bureau No. 1004-0135  
Expires: March 31, 1993

**SUNDRY NOTICES AND REPORTS ON WELLS**

Do not use this form for proposals to drill or to deepen or reentry to a different reservoir.  
Use "APPLICATION FOR PERMIT—" for such proposals

**SUBMIT IN TRIPLICATE**

1. Type of Well

☒ Oil Well ☐ Gas Well ☐ Other

2. Name of Operator

Manzano Oil Corporation

3. Address and Telephone No.

P.O. Box 2107, Roswell, NM 88202-2107 (505) 623-1996

4. Location of Well (Footage, Sec., T., R., M., or Survey Description)

1860' FSL & 1980' FEL Sec 22, T19S, R34E

5. Lease Designation and Serial No.

NM-57285

6. If Indian, Allottee or Tribe Name

7. If Unit or CA, Agreement Designation

8. Well Name and No.

Sunburst Shogrin Fed #1

9. API Well No.

30-025-29543

10. Field and Pool, or Exploratory Area

Lea Bone Spring

11. County or Parish, State

Lea County, NM

12. CHECK APPROPRIATE BOX(s) TO INDICATE NATURE OF NOTICE, REPORT, OR OTHER DATA

TYPE OF SUBMISSION

☒ Notice of Intent

☐ Subsequent Report

☐ Final Abandonment Notice

TYPE OF ACTION

☐ Abandonment

☐ Recompletion

☐ Plugging Back

☐ Casing Repair

☐ Altering Casing

☒ Other

☐ Change of Plans

☐ New Construction

☐ Non-Routine Fracturing

☐ Water Shut-Off

☐ Conversion to Injection

☐ Dispose Water

(Note: Report results of multiple completion on Well Completion or Recompletion Report and Log form.)

13. Describe Proposed or Completed Operations (Clearly state all pertinent details, and give pertinent dates, including estimated date of starting any proposed work. If well is directionally drilled, give subsurface locations and measured and true vertical depths for all markers and zones pertinent to this work.)\*

Request for approval to measure gas production off lease at the following location:

Phillips 66 NCG  
Meter Station #76,748  
NESW Sec 21, T19S, R34E  
Lea County, NM

14. I hereby certify that the foregoing is true and correct

Signed Donnot Bean

Title Vice President of Engineering

Date 12/08/94

(This space for Federal or State Office use)

Approved by Signed by Shannon J. Shaw

Title PETROLEUM ENGINEER

Date 1/6/95

Conditions of approval, if any:

UNITED STATES  
DEPARTMENT OF THE INTERIOR  
BUREAU OF LAND MANAGEMENT

RIGHT-OF-WAY GRANT/TEMPORARY USE PERMIT

Issuing Office

Roswell District Office

Serial Number NM-65830(OG)

Sunburst Shogrin Fed #1

1. A (right-of-way) (permit) is hereby granted pursuant to:

- a. ☐ Title V of the Federal Land Policy and Management Act of October 21, 1976 (90 Stat. 2776; 43 U.S.C. 1761);
- b. ☒ Section 28 of the Mineral Leasing Act of 1920, as amended (30 U.S.C. 185);
- c. ☐ Other (describe) \_\_\_\_\_

2. Nature of Interest:

- a. By this instrument, the holder Manzano Oil Corporation, Box 571, Roswell, NM receives a right to construct, operate, maintain, and terminate a 2 inch buried pipeline on public lands (or Federal land for MLA Rights-of-Way) described as follows:

T. 19 S., R. 34 E., NMPM  
section 21: N $\frac{1}{2}$ SE $\frac{1}{4}$ ; NE $\frac{1}{4}$ SW $\frac{1}{4}$   
section 22: NW $\frac{1}{4}$ SW $\frac{1}{4}$

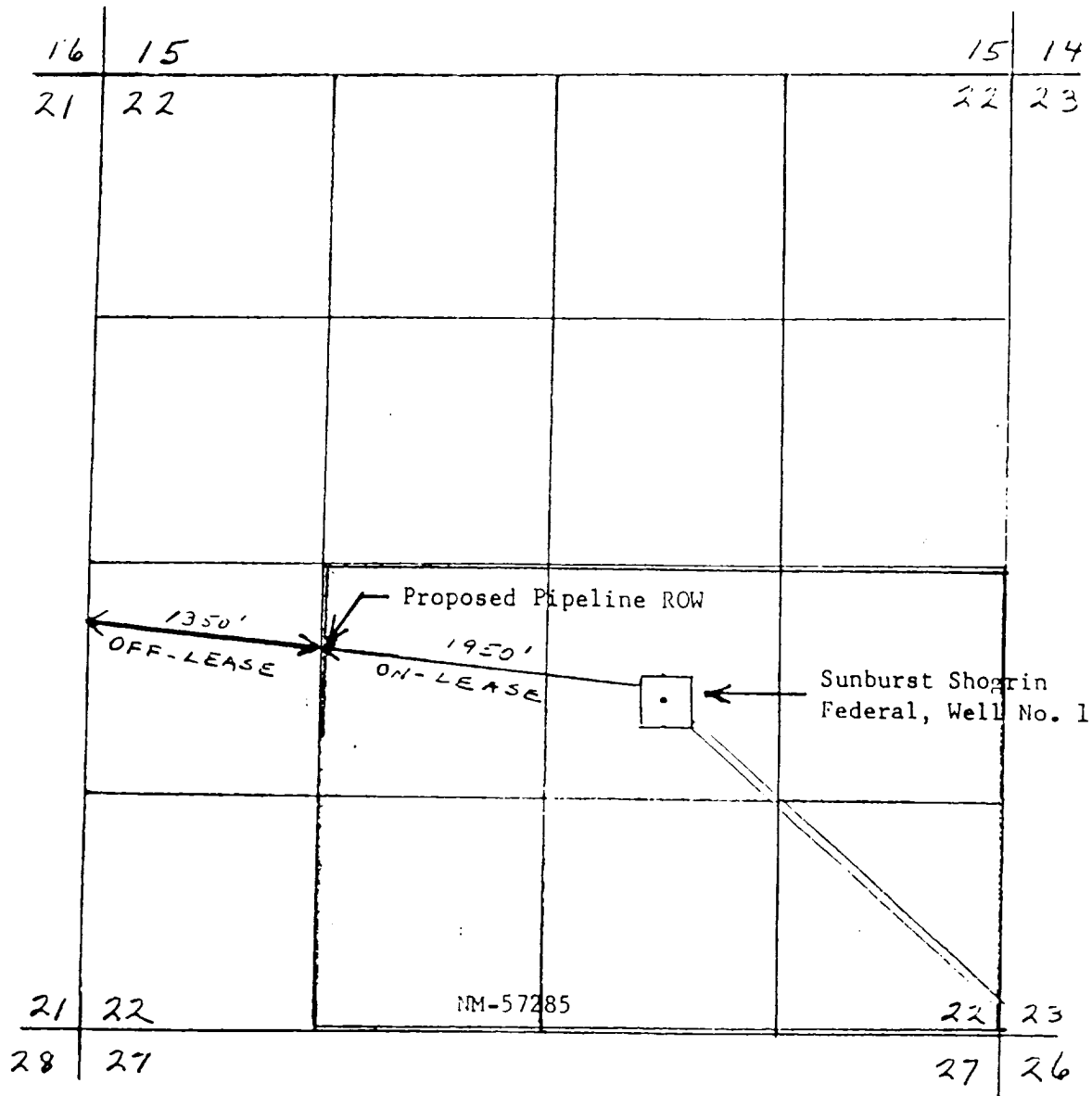
Containing a total length of 0.786 miles (251.515 rods).

- b. The right-of-way or permit area granted herein is 30 feet wide, 4,150 feet long and contains 2.858 acres, more or less. If a site type facility, the facility contains n/a acres.
- c. This instrument shall terminate on \_\_\_\_\_, 30 years from its effective date unless, prior thereto, it is relinquished, abandoned, terminated, or modified pursuant to the terms and conditions of this instrument or of any applicable Federal law or regulation.
- d. This instrument ☒ may ☐ may not be renewed. If renewed, the right-of-way or permit shall be subject to the regulations existing at the time of renewal and any other terms and conditions that the authorized officer deems necessary to protect the public interest.
- e. Notwithstanding the expiration of this instrument or any renewal thereof, early relinquishment, abandonment, or termination, the provisions of this instrument, to the extent applicable, shall continue in effect and shall be binding on the holder, its successors, or assigns, until they have fully satisfied the obligations and/or liabilities accruing herein before or on account of the expiration, or prior termination, of the grant.

# LEA COUNTY, NEW MEXICO

SECTION 22-T19S-R34E

NM65830



## EXHIBIT "A"

MANZANO OIL CORPORATION

Sunburst Shogrin Federal, Well No. 1

Proposed 2" Natural Gas Pipeline Crossing  
Federal Lands

Date: May 21, 1986

Scale: 1" = 1,000'

# LEA COUNTY, NEW MEXICO

SECTION 21-T14S-R34E

NM65830

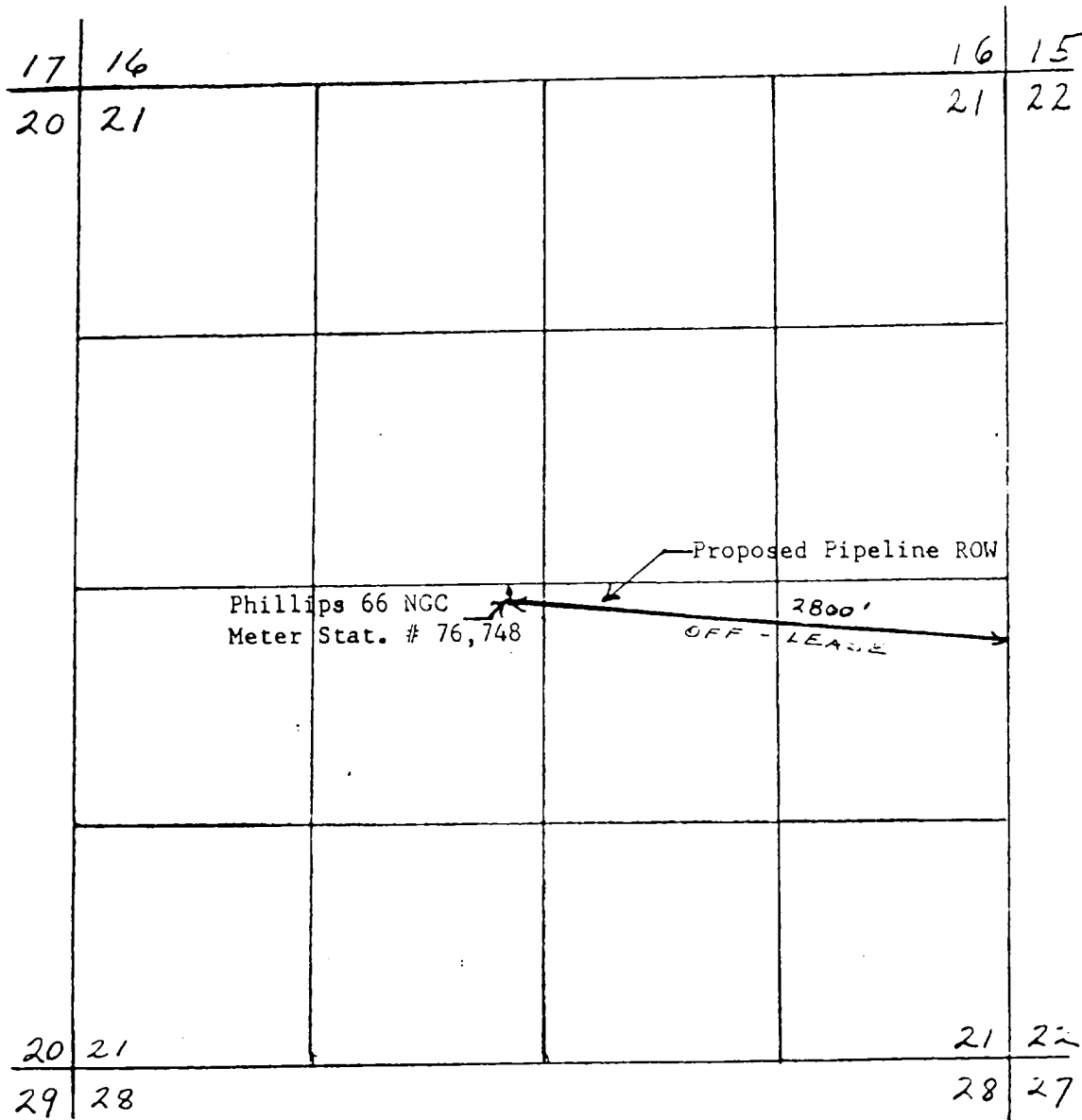


EXHIBIT "B"  
MANZANO OIL CORPORATION  
Sunburst Shogrin Federal, Well No.  
Proposed 2" Natural Gas Pipeline Crossing  
Federal Lands

Date: May 21, 1986  
Scale: 1" = 1,000'

NM65830

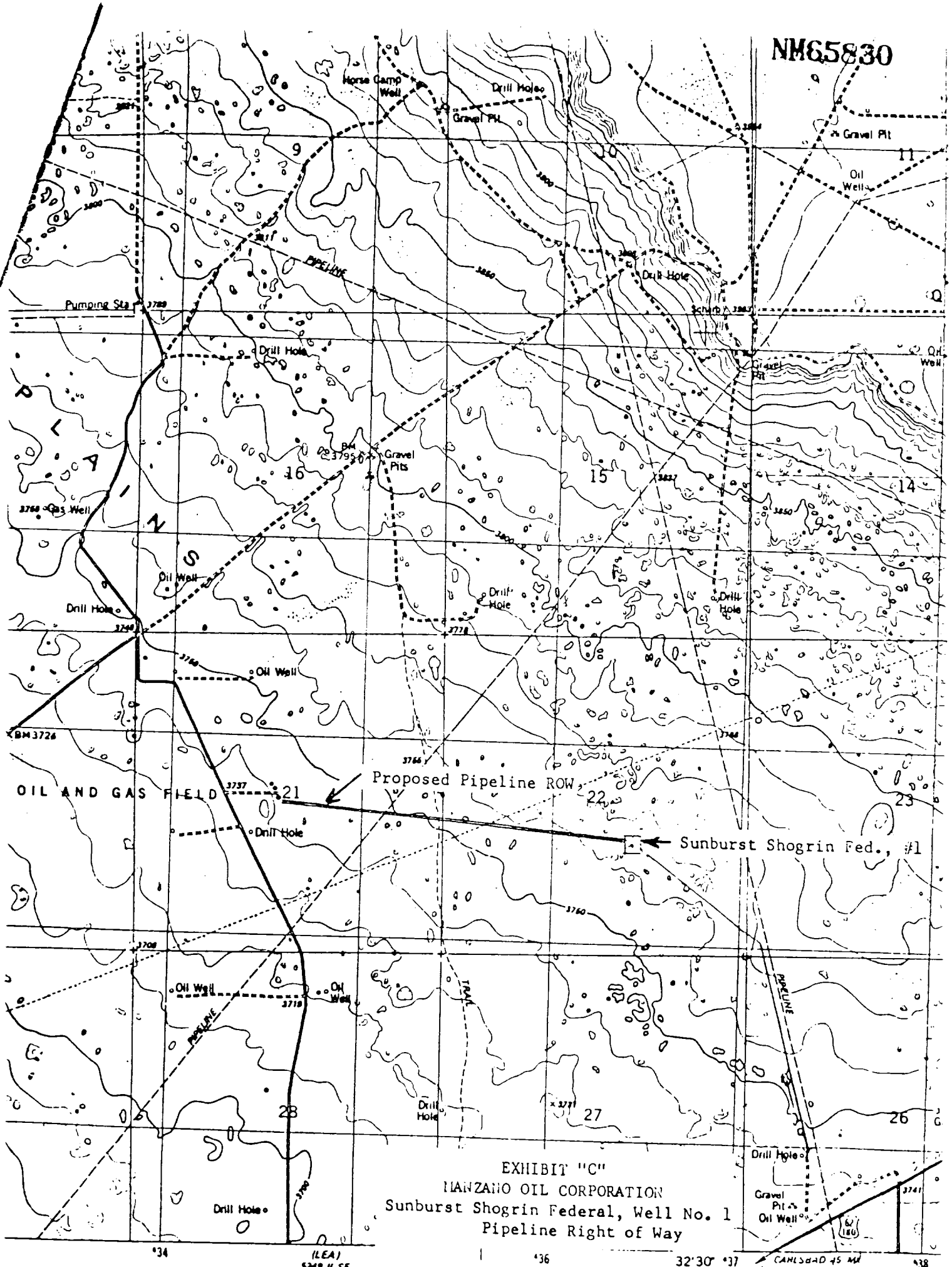


EXHIBIT "C"  
HANZANO OIL CORPORATION  
Sunburst Shogrin Federal, Well No. 1  
Pipeline Right of Way

SCALE 1:24 000