

NEW KICO OIL CONSERVATION COMMISSION
WELL LOCATION AND ACREAGE DEDICATION PLAT

Form O-120
Supersedes O-128
Effective 10-65

All distances must be from the outer boundaries of the Section

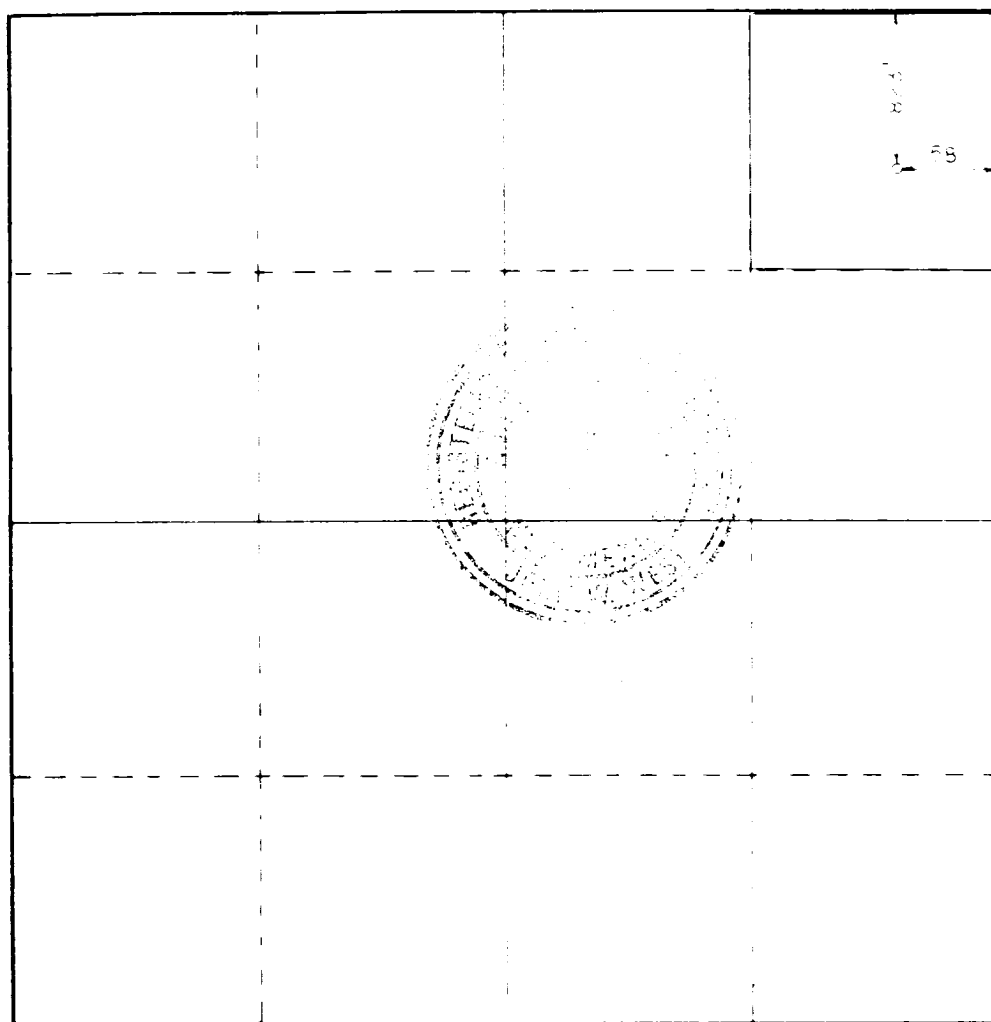
Operator Superior Oil Company, The			Lease Devonian Deep		Well No. Tate
Section 1	Township 17S	Range 53E	County Lea		
Actual Surface Location of Well: feet from the North line and 10 feet from the East line					
Ground Level Elev. 3931.5	Producing Formation Devonian		Prod. Wildcat	Designated Acreage 40	

- Outline the acreage dedicated to the subject well by colored pencil or hachure marks on the plat below.
- If more than one lease is dedicated to the well, outline each and identify the ownership thereof (both as to working interest and royalty).
- If more than one lease of different ownership is dedicated to the well, have the interests of all owners been consolidated by communitization, unitization, force-pooling, etc?

☐ Yes ☐ No If answer is "yes," type of consolidation _____

If answer is "no," list the owners and tract descriptions which have actually been consolidated. (Use reverse side of this form if necessary.) _____

No allowable will be assigned to the well until all interests have been consolidated (by communitization, unitization, forced-pooling, or otherwise) or until a non-standard unit, eliminating such interests, has been approved by the Commission.



CERTIFICATION

I hereby certify that the information contained herein is true and complete to the best of my knowledge and belief

J. B. Tate agent for
The Superior Oil Co.

G. E. Tate

Env. & Reg. Mgr.

Mobil

12/12/85

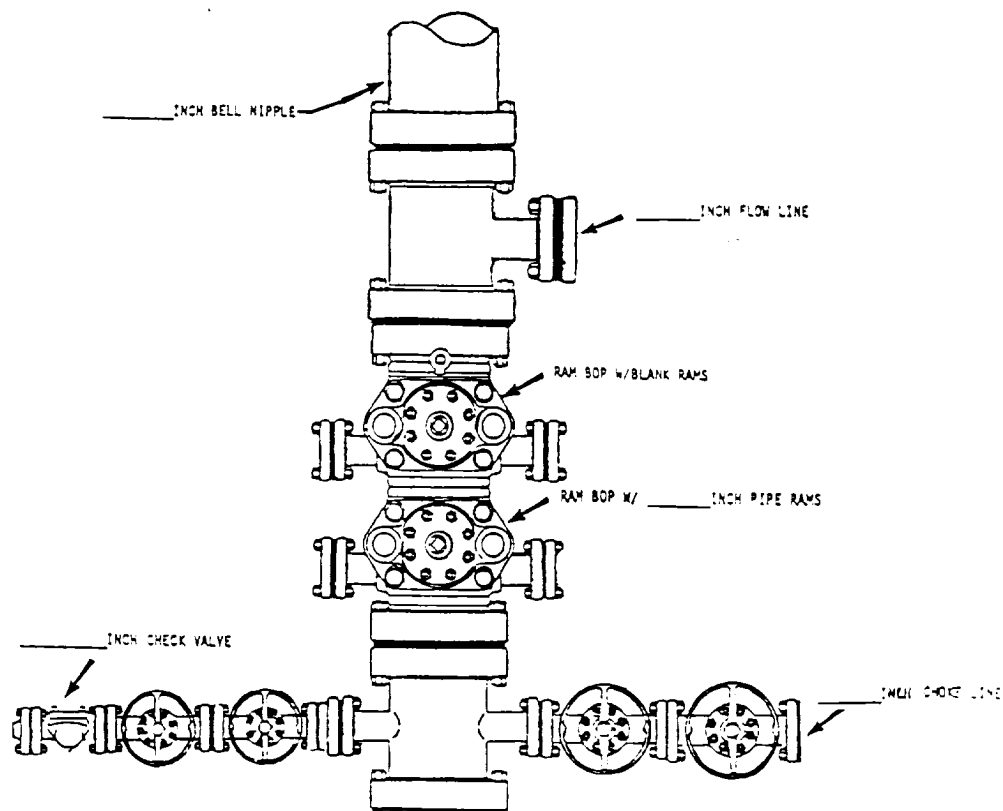
I hereby certify that the well location shown on this plat was plotted from field notes of actual surveys made by me or under my supervision, and that the same is true and correct to the best of my knowledge and belief

I measured:
Nov. 20, 1985

Registered Professional Engineer
and Land Surveyor

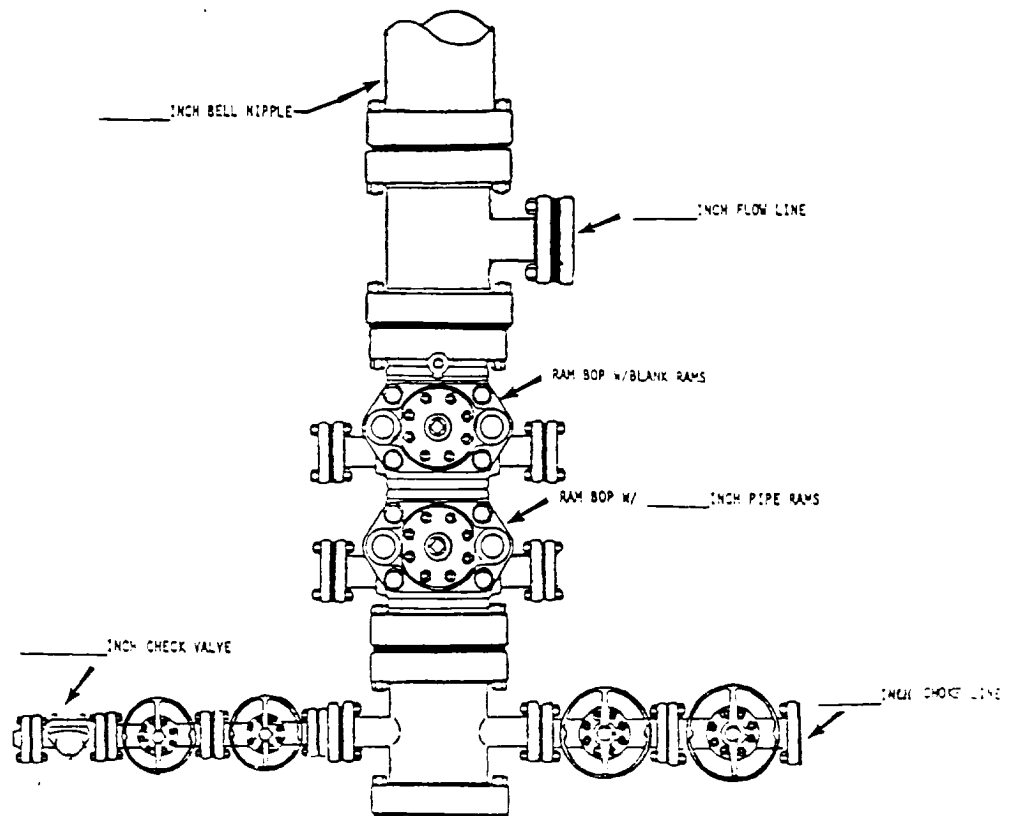
John W. West

Certificate No. JOHN W. WEST 676
RONALD J. EIDSON 3239



*NOTE: ALL VALVES ARE METAL-TO-METAL SEAL AND FLANGED. ALL COMPONENTS MUST MEET ABOVE MINIMUM PRESSURE RATINGS. ALL COMPONENTS TO BE TESTED TO RATED PRESSURE AFTER ASSEMBLY AND BEFORE FURTHER DOWN-HOLE OPERATIONS MAY BE CONDUCTED.

Mobil Producing Texas & New Mexico Inc. Houston Texas		DATE
Well # 1	Lovington Sheep (Lease)	DRAWN
Sea	County, NM State	CHECKED
Blowout Preventer Assembly		APPROVED
13 3/4" ID	3000 PSI WP*	REVISED



*NOTE: ALL VALVES ARE METAL-TO-METAL SEAL AND FLANGED. ALL COMPONENTS MUST MEET ABOVE MINIMUM PRESSURE RATINGS. ALL COMPONENTS TO BE TESTED TO RATED PRESSURE AFTER ASSEMBLY AND BEFORE FURTHER DOWNHOLE OPERATIONS MAY BE CONDUCTED.

Mobil Producing Texas & New Mexico Inc. Houston Texas		Scale
Well # 1	<i>Lorington Deep</i> (Lease)	Date
<i>Lea</i>	County, <i>nm</i> State	Drawn
Blowout Preventer Assembly (5 1/2 IN. 5000 PSI WP*)		Reviewed