


N MEXICO OIL CONSERVATION COMMISSION
WELL LOCATION AND ACREAGE DEDICATION PLAT



All distances must be from the outer boundaries of the Section.

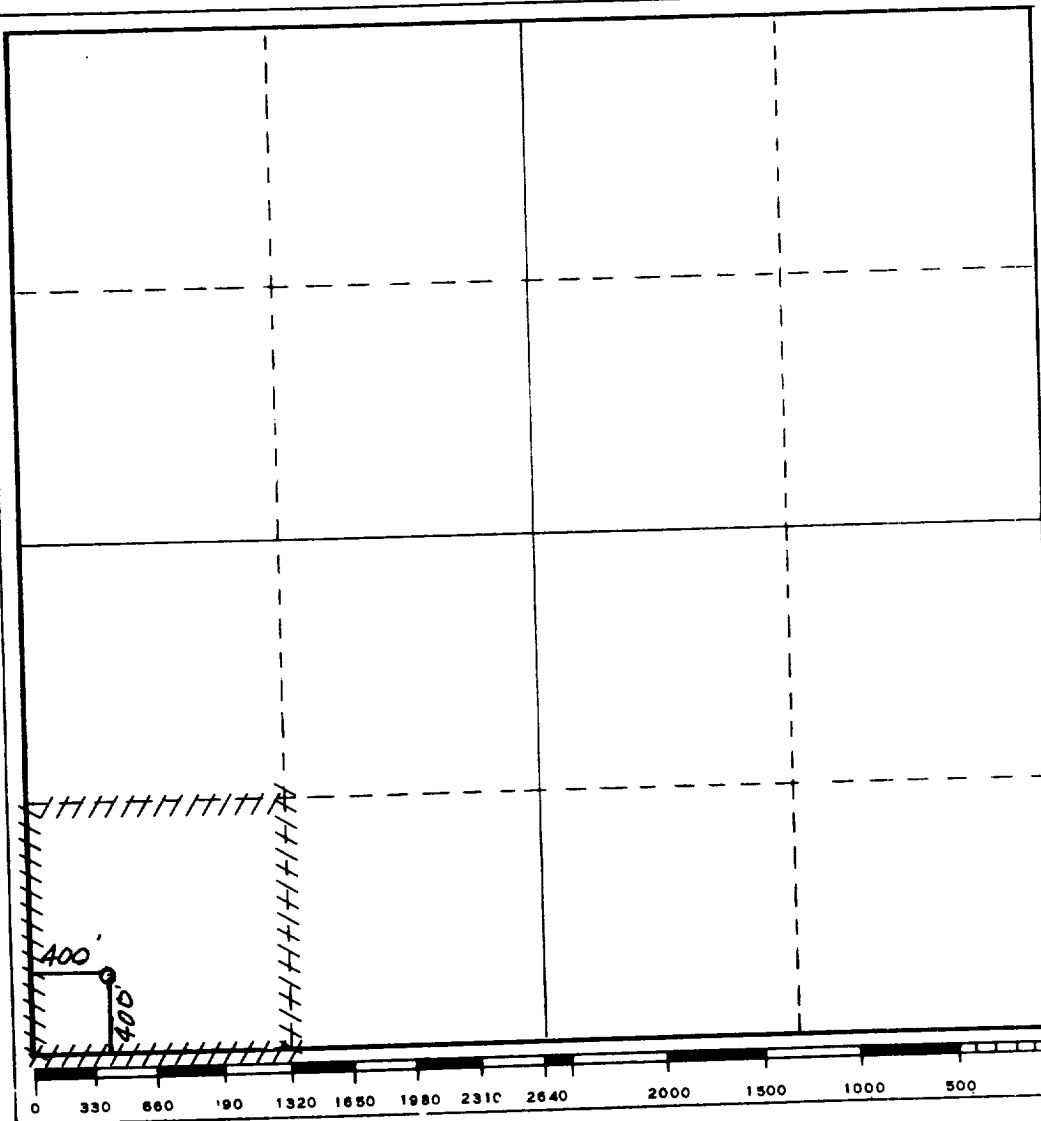
Operator SIETE OIL & GAS CORPORATION			Lease Conoco Federal		Well No. 2
Unit Letter M	Section 18	Township 18 South	Range 32 East	County Lea	
Actual Footage Location of Well: 400 feet from the West line and 400 feet from the South line					
Ground Level Elev. 3720.	Producing Formation Grayburg		Pool Shugart Seven Rivers		Dedicated Acreage: 41.01 Acres

1. Outline the acreage dedicated to the subject well by colored pencil or hachure marks on the plat below.
2. If more than one lease is dedicated to the well, outline each and identify the ownership thereof (both as to working interest and royalty).
3. If more than one lease of different ownership is dedicated to the well, have the interests of all owners been consolidated by communitization, unitization, force-pooling, etc?

☐ Yes ☐ No If answer is "yes," type of consolidation _____

If answer is "no," list the owners and tract descriptions which have actually been consolidated. (Use reverse side of this form if necessary.) _____


No allowable will be assigned to the well until all interests have been consolidated (by communitization, unitization, forced-pooling, or otherwise) or until a non-standard unit, eliminating such interests, has been approved by the Commission.



CERTIFICATION

I hereby certify that the information contained herein is true and complete to the best of my knowledge and belief.

Name
H.D. Justice m/s
Position
V.P. Drilling & Production
Company
Siete Oil & Gas Corporation
Date
11/18/86



Date Surveyed
November 12, 1986

Registered Professional Engineer
and/or Land Surveyor

Dan R. Reddy
Certificate No.
NM PE&LS NO. 5412