

District I  
PO Box 1980, Hobbs, NM 88241-1980

District II  
811 South First, Artesia, NM 88210

District III  
1000 Rio Brazos Rd., Aztec, NM 87410

District IV  
2040 South Pacheco, Santa Fe, NM 87505

State of New Mexico  
Energy, Minerals & Natural Resources Department

OIL CONSERVATION DIVISION  
2040 South Pacheco  
Santa Fe, NM 87505

Form C-104

Revised October 18, 1994

Instructions on back

Submit to Appropriate District Office

5 Copies

☐ AMENDED REPORT

I. REQUEST FOR ALLOWABLE AND AUTHORIZATION TO TRANSPORT

<sup>1</sup> Operator name and Address St. Mary Land & Exploration Company c/o Coastal Management Corporation P.O. Box 2726 Midland, Texas 79702-2726		<sup>2</sup> OGRID Number 154903
		<sup>3</sup> Reason for Filing Code CO (Effective 4/01/98)
<sup>4</sup> API Number 30 - 0 25-29887	<sup>5</sup> Pool Name Shugart Delaware, East	<sup>6</sup> Pool Code 56419
<sup>7</sup> Property Code 19225	<sup>8</sup> Property Name Inca Federal	<sup>9</sup> Well Number 1

II. <sup>10</sup> Surface Location

UI or lot no. D	Section 19	Township 18S	Range 32E	Lot Idn	Feet from the 760	North/South Line North	Feet from the 330	East/West line West	County Lea
--------------------	---------------	-----------------	--------------	---------	----------------------	---------------------------	----------------------	------------------------	---------------

<sup>11</sup> Bottom Hole Location

UI or lot no. D	Section 19	Township 18S	Range 32E	Lot Idn	Feet from the 760	North/South Line North	Feet from the 330	East/West line West	County Lea
<sup>12</sup> Lse Code F	<sup>13</sup> Producing Method Code P		<sup>14</sup> Gas Connection Date		<sup>15</sup> C-129 Permit Number		<sup>16</sup> C-129 Effective Date		<sup>17</sup> C-129 Expiration Date

III. Oil and Gas Transporters

<sup>18</sup> Transporter OGRID	<sup>19</sup> Transporter Name and Address	<sup>20</sup> POD	<sup>21</sup> O/G	<sup>22</sup> POD ULSTR Location and Description
00734	Amoco Pipeline Co. 502 N. West Avenue Levelland, Texas 79336	2268010	O	Same as Surface Location
09171	GPM Gas Corporation 1030 Plaza Office Building Bartlesville, Oklahoma 74004	2268030	G	Same as Surface Location

IV. Produced Water

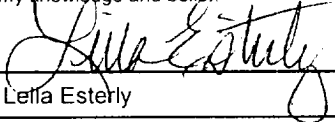


<sup>23</sup> POD 2268050	<sup>24</sup> POD ULSTR Location and Description Same as Surface Location
------------------------------	--

V. Well Completion Data

<sup>25</sup> Spud Date	<sup>26</sup> Ready Date	<sup>27</sup> TD	<sup>28</sup> PBDT	<sup>29</sup> Perforations	<sup>30</sup> DHC, DC, MC
<sup>31</sup> Hole Size		<sup>32</sup> Casing & Tubing Size		<sup>33</sup> Depth Set	

VI. Well Test Data

<sup>35</sup> Date New Oil	<sup>36</sup> Gas Delivery Date	<sup>37</sup> Test Date	<sup>38</sup> Test Length	<sup>39</sup> Tbg. Pressure	<sup>40</sup> Csg. Pressure
<sup>41</sup> Choke Size	<sup>42</sup> Oil	<sup>43</sup> Water	<sup>44</sup> Gas	<sup>45</sup> AOF	<sup>46</sup> Test Method

<sup>47</sup> I hereby certify that the rules of the Oil Conservation Division have been complied with and that the information given above is true and complete to the best of my knowledge and belief.  Signature:  Printed name: Lella Esterly Title: Regulatory Coordinator Date: 05/14/98		OIL CONSERVATION DIVISION  Approved by:  Title: SUPERVISOR  Approval Date:  Phone: 915-688-0700	
--	--	--	--

<sup>48</sup> If this is a change of operator fill in the OGRID number and name of the previous operator			
Previous Operator Signature	Printed Name	Title	Date