

District I
1625 N. French Dr., Hobbs, NM 88240
District II
811 South First, Artesia, NM 88210
District III
1000 Rio Brazos Rd., Aztec, NM 87410
District IV
2040 South Pacheco, Santa Fe, NM 87505

State of New Mexico
Energy, Minerals & Natural Resources

Form C-104
Revised March 25, 1999

OIL CONSERVATION DIVISION
2040 South Pacheco
Santa Fe, NM 87505

Submit to Appropriate District Office
5 Copies

☐ AMENDED REPORT

I. REQUEST FOR ALLOWABLE AND AUTHORIZATION TO TRANSPORT

¹ Operator name and Address EOG Resources, Inc. P. O. Box 2267 Midland, Texas 79702		² OGRID Number 7377	
⁴ API Number 30-0 25-29928		³ Reason for Filing Code CH. 3-1-2000	
⁵ Pool Name NORTH YOUNG BONE SPRING		⁶ Pool Code 65350	
⁷ Property Code 14279 25572		⁸ Property Name NORTH YOUNG FEDERA 12	
		⁹ Well Number 1	

II. Surface Location

UL or lot no.	Section	Township	Range	Lot. Idn	Feet from the	North/South Line	Feet from the	East/West line	County
D	12	18S	32E		330	NORTH	660	WEST	LEA

¹¹ Bottom Hole Location

UL or lot no.	Section	Township	Range	Lot. Idn	Feet from the	North/South Line	Feet from the	East/West line	County
¹² Lse Code F	¹³ Producing Method Code F	¹⁴ Gas Connection Date		¹⁵ C-129 Permit Number		¹⁶ C-129 Effective Date		¹⁷ C-129 Expiration Date	

III. Oil and Gas Transporters

¹⁸ Transporter OGRID	¹⁹ Transporter Name and Address	²⁰ POD	²¹ O/G	²² POD ULSTR Location and Description
007440	EOTT Energy Corp. L. P. P. O. Box 4666 Houston, Texas 77211-4666	1316110	0	Btry at Location in UL-D, Sec. 12, T18S, R32E, Lea Co., NM
022628	Conoco, Inc. #10 Desta Drive West, Ste. 100W Midland, Texas 79705-5424	1316130	G	Gas Sales Meter on Location in UL-D Sec.12,T18S,R32E, Lea Co., NM

IV. Produced Water

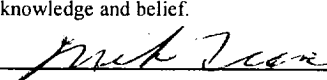



²³ POD 1316150	²⁴ POD ULSTR Location and Description Wtr goes to the WCF Btry,UL-H,Sec.18,& ECDU Btry, UL-F,Sec.22,R33E, Lea Co., NM
------------------------------	---

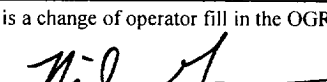
V. Well Completion Data

²⁵ Spud Date	²⁶ Ready Date	²⁷ TD	²⁸ PBTB	²⁹ Perforations	³⁰ DHC, MC
³¹ Hole Size		³² Casing & Tubing Size	³³ Depth Set	³⁴ Sacks Cement	

VI. Well Test Data

³⁵ Date New Oil	³⁶ Gas Delivery Date	³⁷ Test Date	³⁸ Test Length	³⁹ Tbg. Pressure	⁴⁰ Csg. Pressure
⁴¹ Choke Size	⁴² Oil	⁴³ Water	⁴⁴ Gas	⁴⁵ AOF	⁴⁶ Test Method

⁴⁷ I hereby certify that the rules of the Oil Conservation Division have been complied with and that the information given above is true and complete to the best of my knowledge and belief. Signature: 		OIL CONSERVATION DIVISION Approved by: 	
Printed name: Mike Francis		Title: 	
Title: Agent for EOG Resources, Inc.		Approval Date: 	
Date: 3-22-00	Phone: 915-686-3714		

⁴⁸ If this is a change of operator fill in the OGRID number and name of the previous operator			
		OGRID# 26485, Burlington Resources Oil & Gas Company Rick Gallegos, Landman	
Previous Operator Signature		Printed Name	Title
			Date