



AUG 17 1987

INCLINATION REPORT


OPERATOR: Charles B. Gillespie, Jr.
P. O. Box 8
Midland, Texas 79702

LOCATION: Shipp #2,
Lea County, New Mexico
Section 11, T-17-S,
R-37-E.


DEPTH FEET	INCLINATION DEGREES	DEPTH FEET	INCLINATION DEGREES	DEPTH FEET	INCLINATION DEGREES
445	1/4	5,550	2	8,537	2-1/4
941	3/4	5,654	1-3/4	8,727	1-3/4
1,493	3/4	5,854	1-1/4	8,938	1-3/4
1,984	3/4	6,032	1	9,093	1-1/4
2,195	3/4	6,226	3/4	9,229	2
2,720	3/4	6,443	1	9,386	2-1/2
3,230	1	6,617	3/4	9,565	2-1/2
3,350	1-1/2	6,841	1/4	9,745	3
3,584	1	7,057	1/2	9,808	3
4,079	1-1/4	7,324	1-1/4	9,901	3
4,466	2-1/4	7,517	1-1/4	9,996	3
4,570	2	7,693	1-3/4	10,091	3
4,772	1-3/4	7,887	2	10,183	3-1/4
4,968	2-1/2	7,970	2-1/2	10,277	3-1/4
5,153	2-1/4	8,169	2-1/2	10,371	3-1/4
5,365	1-3/4	8,321	2-1/2	10,465	3

COUNTY OF MIDLAND
STATE OF TEXAS

The undersigned states that he has knowledge of the facts and matter herein set forth and that the same are true and correct.


L. E. Grimes, President

SUBSCRIBED AND SWORN TO BEFORE ME THIS 14th day of August 19 87


Notary Public

My commission expires: December, 1988

INCLINATION REPORT

-Page 2-



OPERATOR: Charles B. Gillespie, Jr.

LOCATION: Shipp #2,
Lea County, New Mexico
Section 11, T-17-S,
R-37-E.

DEPTH FEET	INCLINATION DEGREES	DEPTH FEET	INCLINATION DEGREES	DEPTH FEET	INCLINATION DEGREES
10,622	3				
10,747	2-3/4				
10,873	2-1/2				
10,998	2-1/4				
11,125	2-1/4				
11,251	1-3/4				
11,405	1-3/4				
11,647	1-1/4				
11,693	1-1/4				

COUNTY OF MIDLAND
STATE OF TEXAS

The undersigned states that he has knowledge of the facts and matter herein set forth and that the same are true and correct.


L. E. Grimes, PresidentSUBSCRIBED AND SWORN TO BEFORE ME THIS 14th day of August 19 87
Notary Public

My commission expires: December, 1988