

NO. OF COPIES RECEIVED	
DISTRIBUTION	
SANTA FE	
FILE	
U.S.G.S.	
LAND OFFICE	
OPERATOR	

3A. Indicate Type of Lease	
STATE <input checked="" type="checkbox"/>	FEE <input type="checkbox"/>
3. State Oil & Gas Lease No.	
LG -7965	

## APPLICATION FOR PERMIT TO DRILL, DEEPEN, OR PLUG BACK

1a. Type of Work				7. Unit Agreement Name	
b. Type of Well DRILL <input checked="" type="checkbox"/> DEEPEN <input type="checkbox"/> PLUG BACK <input type="checkbox"/>				8. Farm or Lease Name	
OIL WELL <input checked="" type="checkbox"/> GAS WELL <input type="checkbox"/> OTHER <input type="checkbox"/> SINGLE ZONE <input checked="" type="checkbox"/> MULTIPLE ZONE <input type="checkbox"/>				Buckeye -B-, 8601 JV-P	
2. Name of Operator				9. Well No.	
BTA OIL PRODUCERS				3	
3. Address of Operator				10. Field and Pool, or Wildcat	
104 South Pecos Midland, Texas 79701				Double -A- Abo, South	
4. Location of Well UNIT LETTER -C- LOCATED 330 FEET FROM THE North LINE				12. County	
AND 1650 FEET FROM THE West LINE OF SEC. 36 TWP. 17-S RGE. 35-E NMPM				Lea	
19. Proposed Depth				19A. Formation	
10,000				Abo	
20. Rotary or C.T.				Rotary	
21. Elevations (Show whether DF, RT, etc.)		21A. Kind & Status Plug. Bond		22. Approx. Date Work will start	
3,899' GR		Blanket		8-19-87	
21B. Drilling Contractor				23.	
Landis Drlg Co.					

## PROPOSED CASING AND CEMENT PROGRAM

SIZE OF HOLE	SIZE OF CASING	WEIGHT PER FOOT	SETTING DEPTH	SACKS OF CEMENT	EST. TOP
17-1/2"	13-3/8"	54.5#	400'	450	Circ.
11"	8-5/8"	24 & 32	4,000'	1,800	Circ.
7-7/8"	5-1/2"	17 & 20	10,000'	1,500	2,000

BOP - Double Ram (Manual Shaffer)

Diagram Attached

There is one dry hole in this quarter - quarter (Sunray #1)

IN ABOVE SPACE DESCRIBE PROPOSED PROGRAM; IF PROPOSAL IS TO DEEPEN OR PLUG BACK, GIVE DATA ON PRESENT PRODUCTIVE ZONE AND PROPOSED NEW PRODUCTIVE ZONE. GIVE BLOWOUT PREVENTER PROGRAM, IF ANY.

I hereby certify that the information above is true and complete to the best of my knowledge and belief.

Signed Barth Slaughter Title Regulatory Supervisor Date 8/11/87

(This space for State Use)

ORIGINAL SIGNED BY JERRY SEXTON

APPROVED BY DISTRICT I SUPERVISOR

TITLE

DATE

AUG 13 1987

CONDITIONS OF APPROVAL, IF ANY:

Permit Expires 6 Months From Approval Date Unless Drilling Underway.

**MEXICO OIL CONSERVATION COMMISSION  
WELL LOCATION AND ACREAGE DEDICATION PLAT**

Form C-102  
Supersedes C-128  
Effective 1-4-65

All distances must be from the outer boundaries of the Section.

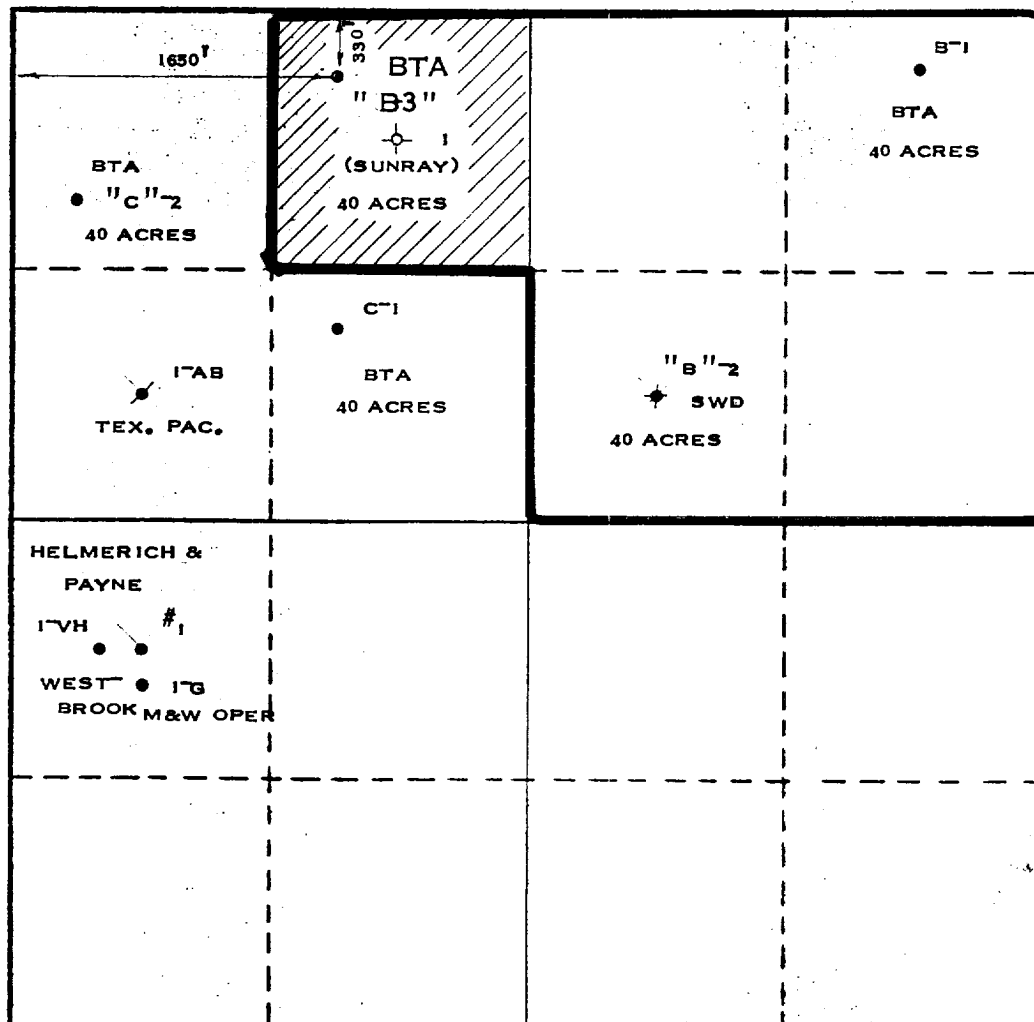
Operator <b>BTA OIL PRODUCERS</b>			Lease <b>8601 JV-P BUCKEYE "B"</b>		Well No. <b>3</b>
Unit Letter <b>"C"</b>	Section <b>36</b>	Township <b>17-S</b>	Range <b>35-E</b>	County <b>LEA</b>	
Actual Footage Location of Well: <b>330</b> feet from the <b>NORTH</b> line and <b>1650</b> feet from the <b>WEST</b> line					
Ground Level Elev. <b>3899</b>	Producing Formation <b>ABO</b>		Pool <b>DOUBLE A ABO, SOUTH</b>		Dedicated Acreage: <b>40</b> Acres

1. Outline the acreage dedicated to the subject well by colored pencil or hachure marks on the plat below.
2. If more than one lease is dedicated to the well, outline each and identify the ownership thereof (both as to working interest and royalty).
3. If more than one lease of different ownership is dedicated to the well, have the interests of all owners been consolidated by communitization, unitization, force-pooling, etc?

☐ Yes    ☐ No    If answer is "yes," type of consolidation \_\_\_\_\_

If answer is "no," list the owners and tract descriptions which have actually been consolidated. (Use reverse side of this form if necessary.) \_\_\_\_\_

No allowable will be assigned to the well until all interests have been consolidated (by communitization, unitization, forced-pooling, or otherwise) or until a non-standard unit, eliminating such interests, has been approved by the Commission.



**CERTIFICATION**

I hereby certify that the information contained herein is true and complete to the best of my knowledge and belief.

*Dorothy Houghton*  
Name

DOROTHY HOUGHTON

Position

Regulatory Supervisor

Company

BTA OIL PRODUCERS

Date

August 11, 1987


I hereby certify that the well location shown on this plat was plotted from field notes of actual surveys made by me or under my supervision, and that the same is true and correct to the best of my knowledge and belief.

Date Surveyed

AUGUST 11, 1987

Registered Professional Engineer  
and/or Land Surveyor

*Max A. Schumann*  
MAX A. SCHUMANN  
Certificate No. 1510

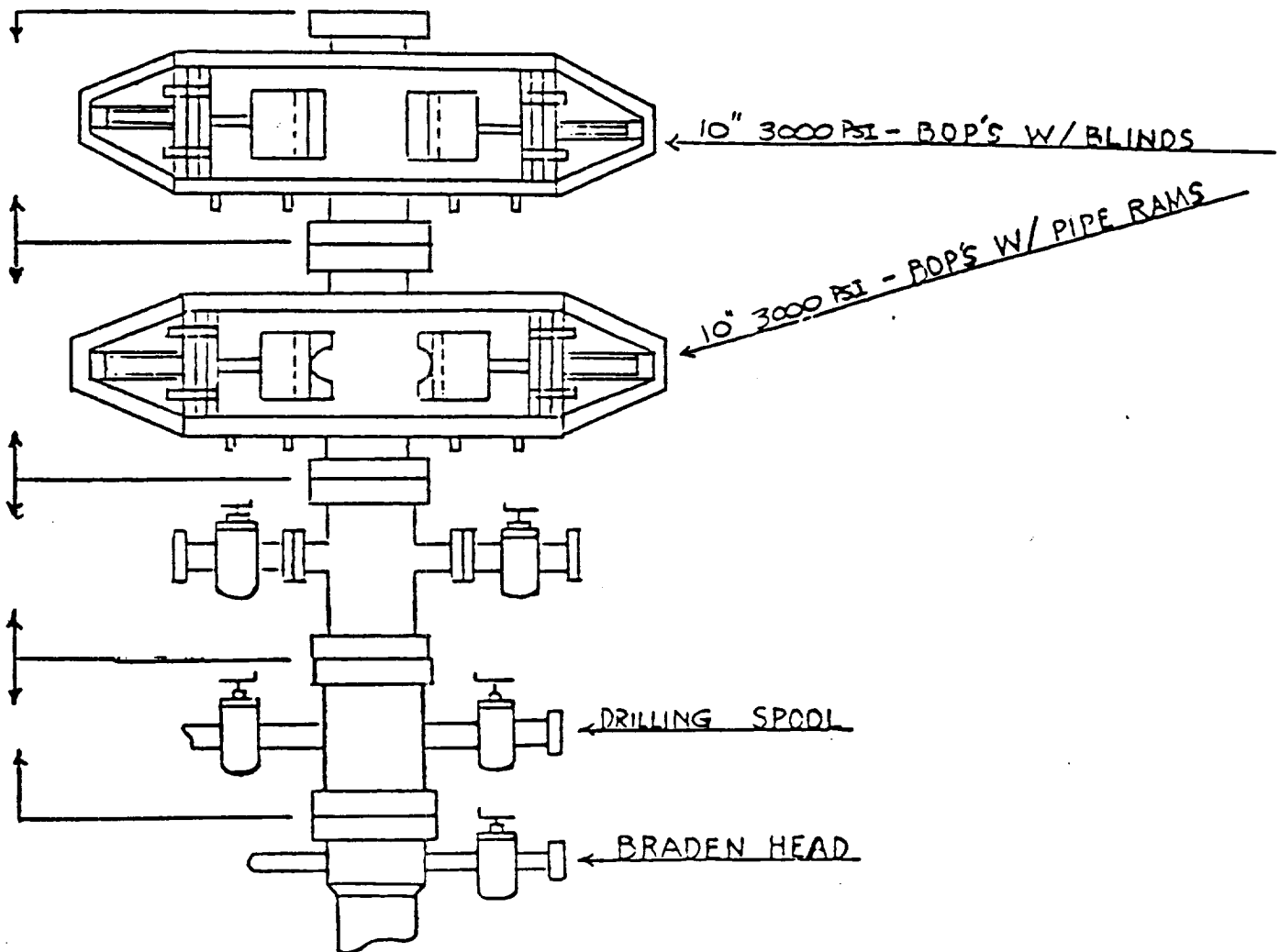


B T A O I L P R O D U C E R S

Field: Double -A- Abo, South

Lease: Buckeye -B-, 8601 JV-P Well #3

Driller's Zero 1 ft Above Rotary Table



RECEIVED  
JUN 13 1957

RECEIVED  
JUN 10 1957  
473