

District I
PO Box 1980, Hobbs, NM 88241-1980

District II
811 South First, Artesia, NM 88210

District III
1000 Rio Brazos Rd., Aztec, NM 87410

District IV
2040 South Pacheco, Santa Fe, NM 87505

State of New Mexico
Energy, Minerals & Natural Resources Department

OIL CONSERVATION DIVISION
2040 South Pacheco
Santa Fe, NM 87505

Form C-104

Revised October 18, 1994

Instructions on back

Submit to Appropriate District Office

5 Copies

☐ AMENDED REPORT

I. REQUEST FOR ALLOWABLE AND AUTHORIZATION TO TRANSPORT

¹ Operator name and Address St. Mary Land & Exploration Company c/o Coastal Management Corporation P.O. Box 2726 Midland, Texas 79702-2726		² OGRID Number 154903
		³ Reason for Filing Code CO (Effective 7/01/96)
⁴ API Number 30 - 0 25-30038	⁵ Pool Name Shugart Yates Seven Rivers Queen Grayburg	⁶ Pool Code 56439
⁷ Property Code 19226	⁸ Property Name Jade Federal	⁹ Well Number 2

II. ¹⁰ Surface Location

Ul or lot no. F	Section 19	Township 18S	Range 32E	Lot Idn	Feet from the 1650	North/South Line North	Feet from the 1750	East/West line West	County Lea
--------------------	---------------	-----------------	--------------	---------	-----------------------	---------------------------	-----------------------	------------------------	---------------

¹¹ Bottom Hole Location

Ul or lot no. F	Section 19	Township 18S	Range 32E	Lot Idn	Feet from the 1650	North/South Line North	Feet from the 1750	East/West line West	County Lea
¹² Lse Code F	¹³ Producing Method Code P	¹⁴ Gas Connection Date	¹⁵ C-129 Permit Number	¹⁶ C-129 Effective Date	¹⁷ C-129 Expiration Date				

III. Oil and Gas Transporters

¹⁸ Transporter OGRID	¹⁹ Transporter Name and Address	²⁰ POD	²¹ O/G	²² POD ULSTR Location and Description
20445	Scurlock Permian Corporation P.O. Box 3119 Midland, Texas 79702	2267910	O	Same as Surface Location
05097	Conoco, Inc. 10 Desta Drive, West Midland, Texas 79705	2267930	G	Same as Surface Location

IV. Produced Water




²³ POD 2267950	²⁴ POD ULSTR Location and Description Same as Surface Location
------------------------------	--

V. Well Completion Data

²⁵ Spud Date	²⁶ Ready Date	²⁷ TD	²⁸ PBTD	²⁹ Perforations	³⁰ DHC, DC, MC
³¹ Hole Size	³² Casing & Tubing Size	³³ Depth Set	³⁴ Sacks Cement		

VI. Well Test Data

³⁵ Date New Oil	³⁶ Gas Delivery Date	³⁷ Test Date	³⁸ Test Length	³⁹ Tbg. Pressure	⁴⁰ Csg. Pressure
⁴¹ Choke Size	⁴² Oil	⁴³ Water	⁴⁴ Gas	⁴⁵ AOF	⁴⁶ Test Method

⁴⁷ I hereby certify that the rules of the Oil Conservation Division have been complied with and that the information given above is true and complete to the best of my knowledge and belief. Signature:  Printed name: Leila Esterly Title: Regulatory Coordinator Date: 04/02/98 Phone: 915-688-0700	OIL CONSERVATION DIVISION Approved by:  Title: Approval Date: 
---	---

⁴⁸ If this is a change of operator fill in the OGRID number and name of the previous operator			
Previous Operator Signature	Printed Name	Title	Date