

WELL NAME AND NUMBER R #8 State 2 No. 1

LOCATION Section 2, T17S, R37E, Lea County
(Give Unit, Section, Township and Range)

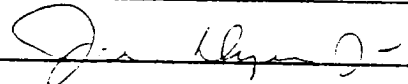
OPERATOR Pennzoil Company U.S.A.

DRILLING CONTRACTOR McVay Drilling Company

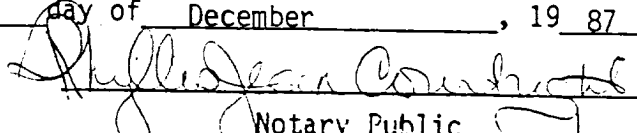

The undersigned hereby certifies that he is an authorized representative of the drilling contractor who drilled the above described well and that he has conducted deviation tests and obtained the following results:

<u>Degrees @ Depth</u>	<u>Degrees @ Depth</u>	<u>Degrees @ Depth</u>
<u>1½ 10,619</u>	<u> </u>	<u> </u>
<u>1-3/4 11,091</u>	<u> </u>	<u> </u>
<u>2½ 11,720</u>	<u> </u>	<u> </u>
<u> </u>	<u> </u>	<u> </u>
<u> </u>	<u> </u>	<u> </u>
<u> </u>	<u> </u>	<u> </u>
<u> </u>	<u> </u>	<u> </u>
<u> </u>	<u> </u>	<u> </u>
<u> </u>	<u> </u>	<u> </u>
<u> </u>	<u> </u>	<u> </u>
<u> </u>	<u> </u>	<u> </u>
<u> </u>	<u> </u>	<u> </u>
<u> </u>	<u> </u>	<u> </u>
<u> </u>	<u> </u>	<u> </u>
<u> </u>	<u> </u>	<u> </u>
<u> </u>	<u> </u>	<u> </u>
<u> </u>	<u> </u>	<u> </u>
<u> </u>	<u> </u>	<u> </u>
<u> </u>	<u> </u>	<u> </u>
<u> </u>	<u> </u>	<u> </u>
<u> </u>	<u> </u>	<u> </u>

Drilling Contractor McVay Drilling Company

By: 

Subscribed and sworn to before me this 30 day of December, 19 87


Notary Public 

My Commision Expires: 12/27/91

Lea County New Mexico

RECEIVED

JAN 21 1938

OCD
HOBS OFFICE