

UNITED STATES  
DEPARTMENT OF THE INTERIOR  
BUREAU OF LAND MANAGEMENT  
N.M. Oil Cons. Division  
1628 N. French Dr.  
Hobbs, NM 88240

FORM APPROVED  
OMB No. 1004-0135  
Expires January 31, 2004

**SUNDRY NOTICES AND REPORTS ON WELLS**  
**Do not use this form for proposals to drill or to re-enter an abandoned well. Use Form 3160-3 (APD) for such proposals.**

**SUBMIT IN TRIPLICATE - Other instructions on reverse side**


1. Type of Well <input checked="" type="checkbox"/> Oil Well <input type="checkbox"/> Gas Well <input type="checkbox"/> Other		5. Lease Serial No. NMNM32410
2. Name of Operator EOG Resources, Inc.		6. If Indian, Allottee or Tribe Name
3a. Address P.O. Box 2267 Midland, TX 79702	3b. Phone No. (include area code) 915 686 3689	7. If Unit or CA/Agreement, Name and/or No.
4. Location of Well (Footage, Sec., T., R., M., or Survey Description)  Sec. 13, T18S, R32E, U/L K 1980' FSL & 1980' FWL		8. Well Name and No. Shinnery Federal #1
		9. API Well No. 30-025-30247
		10. Field and Pool, or Exploratory Area Corbin; Wolfcamp, South
		11. County or Parish, State Lea, NM

**12. CHECK APPROPRIATE BOX(ES) TO INDICATE NATURE OF NOTICE, REPORT, OR OTHER DATA**

TYPE OF SUBMISSION	TYPE OF ACTION			
<input type="checkbox"/> Notice of Intent	<input type="checkbox"/> Acidize	<input type="checkbox"/> Deepen	<input type="checkbox"/> Production (Start/Resume)	<input type="checkbox"/> Water Shut-Off
<input checked="" type="checkbox"/> Subsequent Report	<input type="checkbox"/> Alter Casing	<input type="checkbox"/> Fracture Treat	<input type="checkbox"/> Reclamation	<input type="checkbox"/> Well Integrity
<input type="checkbox"/> Final Abandonment Notice	<input type="checkbox"/> Casing Repair	<input type="checkbox"/> New Construction	<input type="checkbox"/> Recomplete	<input checked="" type="checkbox"/> Other
	<input type="checkbox"/> Change Plans	<input type="checkbox"/> Plug and Abandon	<input type="checkbox"/> Temporarily Abandon	Response to
	<input type="checkbox"/> Convert to Injection	<input type="checkbox"/> Plug Back	<input type="checkbox"/> Water Disposal	Letter

13. Describe Proposed or Completed Operation (clearly state all pertinent details, including estimated starting date of any proposed work and approximate duration there. If the proposal is to deepen directionally or recomple horizontally, give subsurface locations and measured and true vertical depths of all pertinent markers and zon. Attach the Bond under which the work will be performed or provide the Bond No. on file with BLM/BIA. Required subsequent reports shall be filed within 30 d following completion of the involved operations. If the operation results in a multiple completion or recomple in a new interval, a Form 3160-4 shall be filed or testing has been completed. Final Abandonment Notices shall be filed only after all requirements, including reclamation, have been completed, and the operator has determined that the site is ready for final inspection.)

EOG Resources permitted a proposed recomple from the Wolfcamp to the Morrow in December 2001. The workover was never performed to recomple to the Morrow. This well is still an active producer in the Wolfcamp.




14. I hereby certify that the foregoing is true and correct	
Name (Printed/Typed) Stan Wagner	Title Regulatory Administrator
Signature <i>Stan Wagner</i>	Date 1/31/03

**THIS SPACE FOR FEDERAL OR STATE OFFICE USE**

Approved by	Title	Date
Conditions of approval, if any, are attached. Approval of this notice does not warrant or certify that the applicant holds legal or equitable title to those rights in the subject lease which would entitle the applicant to conduct operations thereon.	Office	

Title 18 U.S.C. Section 1001 and Title 43 U.S.C. Section 1212, make it a crime for any person knowingly and willfully to make to any department or agency of the United States any false, fictitious or fraudulent statements or representations as to any matter within its jurisdiction.



SCANNED



United States Department of the Interior

BUREAU OF LAND MANAGEMENT

Roswell Field Office  
2909 West Second Street  
Roswell, New Mexico 88201

January 24, 2003

EGG Resources, Inc.  
PO Box 2267  
Midland, Texas 79702

Lease #: NMNM32410  
Well #: Shinnery Fed # 1  
County / State: Lea / NM  
Sec: 13 T. 18S R. 32E

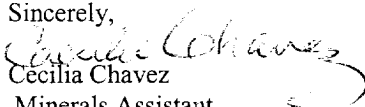
Gentlemen:

The reports and Logs checked below are required by the Oil and Gas Operating Regulations 43 CFR 3160, and have not been received by the subject well:

☐ Notice of Intention to \_\_\_\_\_  
Form 3160-5 (Original & 5 copies)  
☐ Subsequent Report of \_\_\_\_\_  
Form 3160.5 (Original & 5 copies)  
☒ Subsequent Report of \_\_\_\_\_  
Form 3160-5 (Original & 5 copies)  
☐ Completion Report and Log Form 3160-4 (Original & 5 copies)  
☐ Geologic Log (30CFR 221.50 requires that one (1) copy of all electric logs, deviation, temperature, drilling time, case description, sample description, or special logs be submitted)  
☐ Other:  
☒ Comments: **Last contact was 12/18/01 (Notice of Intent)**

You are requested to submit these reports to this office within 15 days.

Sincerely,

  
Cecilia Chavez  
Minerals Assistant  
(505) 627-0327

