

UNITED STATES
DEPARTMENT OF THE INTERIOR
BUREAU OF LAND MANAGEMENT

N.M. Oil Cons. Division
1625 N. French Dr.
Hobbs, NM 88240

FORM APPROVED
Budget Bureau No. 1004-0135
Expires: March 31, 1993

SUNDRY NOTICES AND REPORTS ON WELLS

Do not use this form for proposals to drill or to deepen or reentry to a different reservoir.
Use "APPLICATION FOR PERMIT-" for such proposals

SUBMIT IN TRIPLICATE

1. Type of Well

☒ Oil Well ☐ Gas Well ☐ Other

2. Name of Operator

Concho Oil & Gas Corp.

3. Address and Telephone No.

110 W. LOUISIANA STE 410; MIDLAND, TX 79701 (915) 683-7443

4. Location of Well (Footage, Sec., T., R., M., or Survey Description)

2310' FSL & 660' FEL, SEC. 15, 19S, 33E.

Designation and Serial No.
NM 54882

6. If Indian, Allottee or Tribe Name

7. If Unit or CA, Agreement Designation

8. Well Name and No.

Wynell Federal #1

9. API Well No.

30025-30508

10. Field and Pool, or Exploratory Area

Wolfcamp

11. County or Parish, State

Lea, NM

12. CHECK APPROPRIATE BOX(S) TO INDICATE NATURE OF NOTICE, REPORT, OR OTHER DATA

TYPE OF SUBMISSION

- ☐ Notice of Intent
☒ Subsequent Report
☐ Final Abandonment Notice

TYPE OF ACTION

- ☐ Abandonment
☐ Recompletion
☒ Plugging Back
☐ Casing Repair
☐ Altering Casing
☐ Other _____
- ☐ Change of Plans
☐ New Construction
☐ Non-Routine Fracturing
☐ Water Shut-Off
☐ Conversion to Injection
☐ Dispose Water

(Note: Report results of multiple completion on Well Completion or Recompletion Report and Log form.)

13. Describe Proposed or Completed Operations (Clearly state all pertinent details, and give pertinent dates, including estimated date of starting any proposed work. If well is directionally drilled, give subsurface locations and measured and true vertical depths for all markers and zones pertinent to this work.)*

1-10-02 Killed tbg w/ 70 bbls 2% KCL. ND head & NU BOP. Rel pkr.


1-11-02 MIRU. RIH & set 5-1/2" CIBP @ 12580', dump 35' cmt on top (abandoning Atoka pool). Tested csg @ 1000 psi-15 mins - held okay. RIH w/ 4" csg gun & perf Wolfcamp @ 11498-510' (12' @ 4 SPF - 49 holes total).

1-12-02 Left pkr hanging @ 11380'.

1-14-02 Acidize perfs @ 11498-510' w 1800 gals 15% NEFE. RU swab.

1-15-02 to 1-18-02 Swabbing well.

1-19-02 SWI & RDMO. Well shut in pending engineering evaluation.



14. I hereby certify that the foregoing is true and correct

Signed

(This space for Federal or State office use)

Title Production Analyst

Approved by

Conditions of approval, if any:

Title

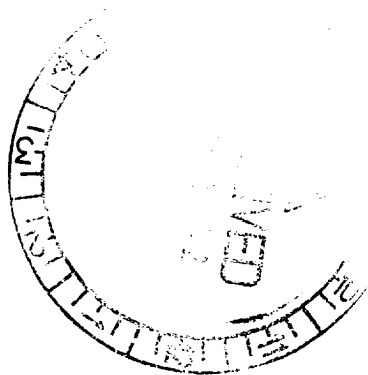
Date

02/04/02

Title 18 U.S.C. Section 1001, makes it a crime for any person knowingly and willfully to make to any department or agency of the United States any false, fictitious or fraudulent statements or representations as to any matter within its jurisdiction.

*See Instruction on Reverse Side

7A Tonto Atoka



OIL CONSERVATION DIVISION

STATE OF NEW MEXICO
ENERGY AND MINERALS DEPARTMENTP. O. BOX 2088
SANTA FE, NEW MEXICO 87501Form C-102
Revised 10-1-79

All distances must be from the outer boundaries of the Section.

Operator Concho Oil & Gas Corp.			Lease Wynelle Federal		Well No. 1
Unit Letter I	Section 15	Township 19 South	Range 33 East	County Lea	
Actual Footage Location of Wells: 2310 feet from the South line and 660 feet from the East line					
Ground Level Elev. 3667	Producing Formation Wolfcamp		Pool Wolfcamp	Dedicated Acreage 320 440 Acres	

1. Outline the acreage dedicated to the subject well by colored pencil or hachure marks on the plat below.
2. If more than one lease is dedicated to the well, outline each and identify the ownership thereof (both as to working interest and royalty).
3. If more than one lease of different ownership is dedicated to the well, have the interests of all owners been consolidated by communitization, unitization, force-pooling, etc?

☐ Yes ☐ No If answer is "yes," type of consolidation _____

If answer is "no," list the owners and tract descriptions which have actually been consolidated. (Use reverse side of this form if necessary.) _____

No allowable will be assigned to the well until all interests have been consolidated (by communitization, unitization, forced-pooling, or otherwise) or until a non-standard unit, eliminating such interests, has been approved by the Division.

NM-54882
Heirs of and/or devisees of
Steven J. Marklin, deceased.

CERTIFICATION

I hereby certify that the information contained herein is true and complete to the best of my knowledge and belief.

Name
Terri Stathem

Position
Production Analyst

Company
Concho Oil & Gas Corp.

Date
2/4/02


I hereby certify that the well location shown on this plat was plotted from field notes of actual surveys made by me or under my supervision, and that the same is true and correct to the best of my knowledge and belief.

9/27/88
Date Surveyed

P.R. Patton
Registered Land Surveyor

8112

Certificate No.



0 330 660 990 1320 1650 1980 2310 2640 2000 1500 1000 500 0