


MEXICO OIL CONSERVATION COMMISSION
WELL LOCATION AND ACREAGE DEDICATION PLAT



All distances must be from the outer boundaries of the Section.

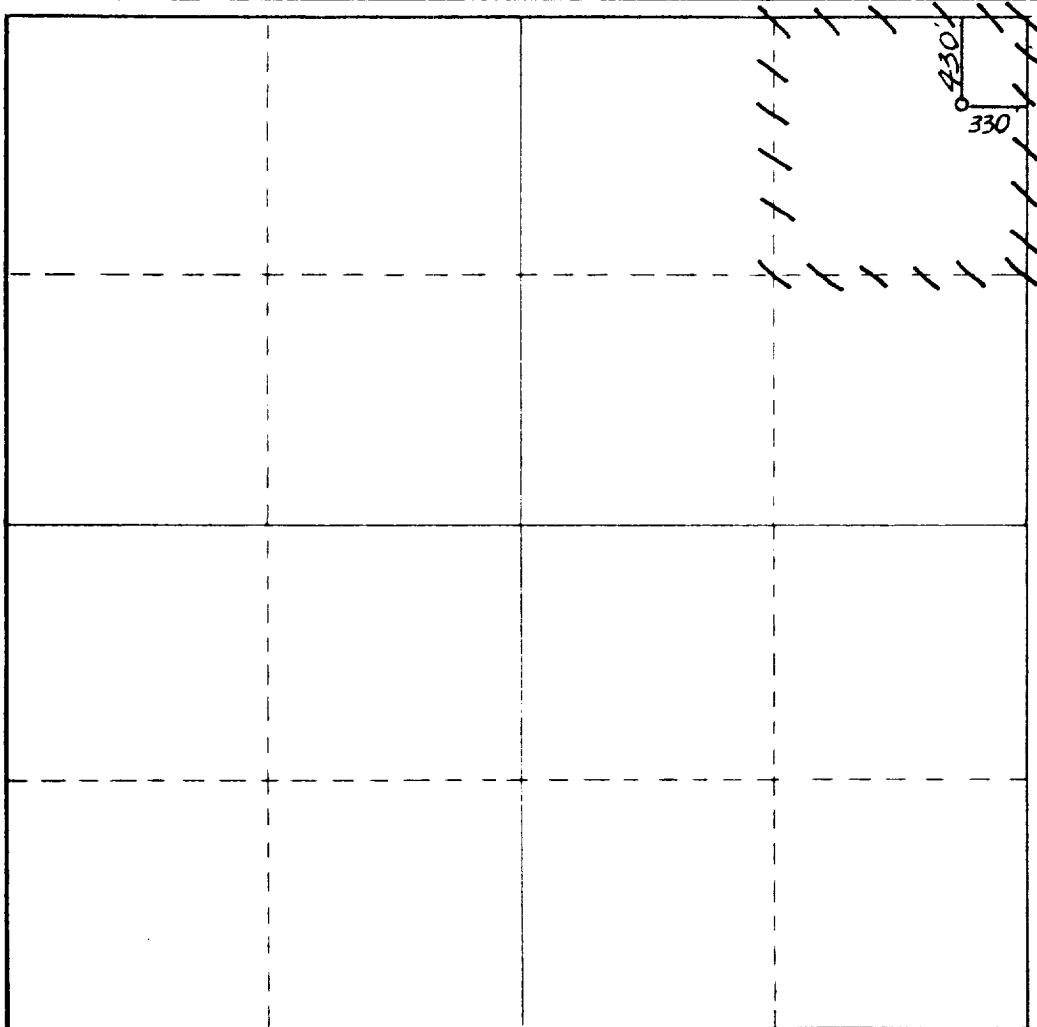
Operator SIETE OIL & GAS CORPORATION			Lease Inca Federal		Well No. 11
Unit Letter A	Section 17	Township 18 South	Range 32 East	County Lea County, N.M.	
Actual Footage Location of Well: 430 feet from the North line and 330 feet from the East line					
Ground Level Elev. 3781.	Producing Formation Alamosa		Pool	Dedicated Acreage: 40 Acres	

1. Outline the acreage dedicated to the subject well by colored pencil or hachure marks on the plat below.
2. If more than one lease is dedicated to the well, outline each and identify the ownership thereof (both as to working interest and royalty).
3. If more than one lease of different ownership is dedicated to the well, have the interests of all owners been consolidated by communitization, unitization, force-pooling, etc?

☐ Yes ☐ No If answer is "yes," type of consolidation _____

If answer is "no," list the owners and tract descriptions which have actually been consolidated. (Use reverse side of this form if necessary.) _____


No allowable will be assigned to the well until all interests have been consolidated (by communitization, unitization, forced-pooling, or otherwise) or until a non-standard unit, eliminating such interests, has been approved by the Commission.



CERTIFICATION

I hereby certify that the information contained herein is true and complete to the best of my knowledge and belief.

Name
Harold O Justice
Position
V.P. Drilling & Production
Company
Siete Oil & Gas Corporation
Date
April 26, 1989



Date Surveyed
April 13, 1989
Registered Professional Engineer
and/or Land Surveyor

Dan R. Reddy
Certificate No.
MM PE&LS NO. 5412

