

District I
1625 N. French Dr., Hobbs, NM 88240
District II
811 South First, Artesia, NM 88210
District III
1000 Rio Brazos Rd., Aztec, NM 87410
District IV
2040 South Pacheco, Santa Fe, NM 87505

State of New Mexico
Energy, Minerals & Natural Resources
OIL CONSERVATION DIVISION
2040 South Pacheco
Santa Fe, NM 87505

Form C-104
Revised March 25, 1999

Submit to Appropriate District Office
5 Copies

☐ AMENDED REPORT

I. REQUEST FOR ALLOWABLE AND AUTHORIZATION TO TRANSPORT

¹ Operator name and Address Devon SFS Operating Inc 20 North Broadway, Suite 1500 Oklahoma City, Ok 73102-8260		² OGRID Number 020305
		³ Reason for Filing Code CH (Effective 10/1/00)
⁴ API Number 30-0 25-30859	⁵ Pool Name Corbin Delaware, West	⁶ Pool Code 13195
⁷ Property Code 016616	⁸ Property Name Corrienta 12 Federal	⁹ Well Number 1

II. ¹⁰ Surface Location

UL or lot no. N	Section 12	Township 18S	Range 32E	Lot. Idn	Feet from the 860	North/South Line South	Feet from the 1980	East/West line West	County Lea
---------------------------	----------------------	------------------------	---------------------	----------	-----------------------------	----------------------------------	------------------------------	-------------------------------	----------------------

¹¹ Bottom Hole Location

UL or lot no.	Section	Township	Range	Lot. Idn	Feet from the	North/South Line	Feet from the	East/West line	County
F	P								
¹² Lse Code	¹³ Producing Method Code	¹⁴ Gas Connection Date	¹⁵ C-129 Permit Number	¹⁶ C-129 Effective Date	¹⁷ C-129 Expiration Date				

III. Oil and Gas Transporters

¹⁸ Transporter OGRID	¹⁹ Transporter Name and Address	²⁰ POD	²¹ O/G	²² POD ULSTR Location and Description
022628	Texas- New Mexico Pipeline P. O. Box 60028 San Angelo, TX 76906	2244610	O	(N), Sec. 12, T-18S, R-32E Corrienta 12 Federal Battery
005097	Conoco Inc. 10 Desta Dr., S-627 Midland, TX 79705	2244630	G	(N), Sec. 12, T-18S, R-32E Corrienta 12 Federal Battery

IV. Produced Water




²³ POD	²⁴ POD ULSTR Location and Description

V. Well Completion Data

²⁵ Spud Date	²⁶ Ready Date	²⁷ TD	²⁸ PBTD	²⁹ Perforations	³⁰ DHC, MC
³¹ Hole Size	³² Casing & Tubing Size	³³ Depth Set	³⁴ Sacks Cement		

VI. Well Test Data

³⁵ Date New Oil	³⁶ Gas Delivery Date	³⁷ Test Date	³⁸ Test Length	³⁹ Tbg. Pressure	⁴⁰ Csg. Pressure
⁴¹ Choke Size	⁴² Oil	⁴³ Water	⁴⁴ Gas	⁴⁵ AOF	⁴⁶ Test Method

⁴⁷ I hereby certify that the rules of the Oil Conservation Division have been complied with and that the information given above is true and complete to the best of my knowledge and belief. Signature: 	OIL CONSERVATION DIVISION		
Printed name: Brad Foster	Approved by:		
Title: Div. Operation & Production Manager	Title:		
Date:	Phone: 405-552-7837	Approval Date: 	
⁴⁸ If this is a change of operator fill in the OGRID number and name of the previous operator			
	Bill Keathly	Regulatory Specialist	10/20/00
Previous Operator Signature	Printed Name	Title	Date