

District I
PO Box 1980, Hobbs, NM 88241-1980

District II
811 South First, Artesia, NM 88210

District III
1000 Rio Brazos Rd., Aztec, NM 87410

District IV
2040 South Pacheco, Santa Fe, NM 87505

State of New Mexico
Energy, Minerals & Natural Resources Department

OIL CONSERVATION DIVISION
2040 South Pacheco
Santa Fe, NM 87505

Form C-101

Revised October 18, 1994

Instructions on back

Submit to Appropriate District Office

State Lease - 6 Copies

Fee Lease - 5 Copies

☐ AMENDED REPORT

APPLICATION FOR PERMIT TO DRILL, RE-ENTER, DEEPEN, PLUGBACK, OR ADD A ZONE

Operator Name and Address Nearburg Producing Company 3300 N A St., Bldg 2, Suite 120 Midland, TX 79705		OGRID Number 015742
		API Number 30 - 025 31079
Property Code 27891	Property Name Kimbrough 20	Well No. 1-H

Surface Location

UL or lot no.	Section	Township	Range	Lot Idn	Feet from the	North/South line	Feet from the	East/West Line	County
O	20	17S	37E		1250	South	1725	East	Lea

Proposed Bottom Hole Location If Different From Surface

UL or lot no.	Section	Township	Range	Lot Idn	Feet from the	North/South line	Feet from the	East/West Line	County
P	20	17S	37E		990	South	810	East	Lea
Proposed Pool 1 Midway South, Strawn					Proposed Pool 2				

Work Type Code E	Well Type Code O	Cable/Rotary R	Lease Type Code PS	Ground Level Elevation 3777
Multiple No	Proposed Depth 11350	Formation Strawn	Contractor Patterson	Spud Date 04-23-01

Proposed Casing and Cement Program

Hole Size	Casing Size	Casing weight/foot	Setting Depth	Sacks of Cement	Estimated TOC
17-1/2"	13-3/8"	48#	504'	525 sxs	Circ to surface
12-1/4"	9-5/8"	36# & 53.5#	5436'	2630 sxs	Circ to surface

Describe the proposed program. If this application is to DEEPEN or PLUG BACK give the data on the present productive zone and proposed new productive zone. Describe the blowout prevention program, if any. Use additional sheets if necessary.

Propose to Re-enter and drill out cement plugs to 9,640'. Directionally drill to a BHL of 990' FSL and 810' FEL, Section 20, 17S, 37E. Log and evaluate. Run 5-1/2" csg if positive TD - 11,350'.

Permit Expires 1 Year From Approval
Date Unless Drilling Underway

Re-Entry

I hereby certify that the information given above is true and complete to the best of my knowledge and belief.

Signature: Kim Stewart

Printed name: Kim Stewart

Title: Regulatory Analyst

Date: 04-11-01

Phone: 915/686-8235

OIL CONSERVATION DIVISION

Approved By: ORIGINAL SIGNATURE BY

Title: GARY WINK
FIELD REP. II

Approval Date: APR 17 2001

Expiration Date:

Conditions of Approval:
Attached: ☐

mp

District I
PO Box 1980, Hobbs, NM 88241-1980

District II
811 South First, Artesia, NM 88210

District III
1000 Rio Brazos Rd., Aztec, NM 87410

District IV
2040 South Pacheco, Santa Fe, NM 87505

State of New Mexico
Energy, Minerals & Natural Resources Department

OIL CONSERVATION DIVISION
2040 South Pacheco
Santa Fe, NM 87505

Form C-102
Revised October 18, 1994
Instructions on back
Submit to Appropriate District Office
State Lease - 4 Copies
Fee Lease - 3 Copies

☐ AMENDED REPORT

WELL LOCATION AND ACREAGE DEDICATION PLAT

API Number 30-025-31079		Pool Code 96346	Pool Name Midway South, Strawn	
Property Code 27891	Property Name Kimbrough 20		Well Number 1	
OGRID No. 015742	Operator Name Nearburg Producing Company		Elevation 3777.5	


10 Surface Location

UL or lot no.	Section	Township	Range	Lot Idn	Feet from the	North/South line	Feet from the	East/West Line	County
0	20	17S	37E		1250	South	1725	East	Lea

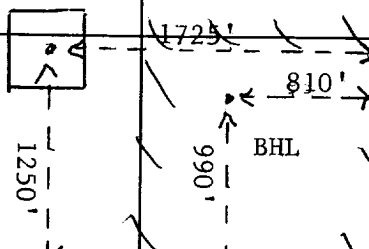
11Bottom Hole Location If Different From Surface

UL or lot no. P	Section 20	Township 17S	Range 37E	Lot Idn	Feet from the	North/South line	Feet from the	East/West Line	County
					990	South	810	East	Lea
¹² Dedicated Acres 40	¹³ Joint or Infill	¹⁴ Consolidation Code		¹⁵ Order No.					

NO ALLOWABLE WILL BE ASSIGNED TO THIS COMPLETION UNTIL ALL INTERESTS HAVE BEEN CONSOLIDATED
OR A NON-STANDARD UNIT HAS BEEN APPROVED BY THE DIVISION

16					17. OPERATOR CERTIFICATION <i>I hereby certify that the information contained herein is true and complete to the best of my knowledge and belief</i>
					 Signature: <u>Kim Stewart</u> Printed Name Title <u>Regulatory Analyst</u> Date <u>April 11, 2001</u>
					18. SURVEYOR CERTIFICATION <i>I hereby certify that the well location shown on this plat was plotted from field notes of actual surveys made by me or under my supervision, and that the same is true and correct to the best of my belief.</i>
					Date of Survey _____ Signature and Seal of Professional Surveyer: _____ Certificate Number _____

Surf. Loc



1250'

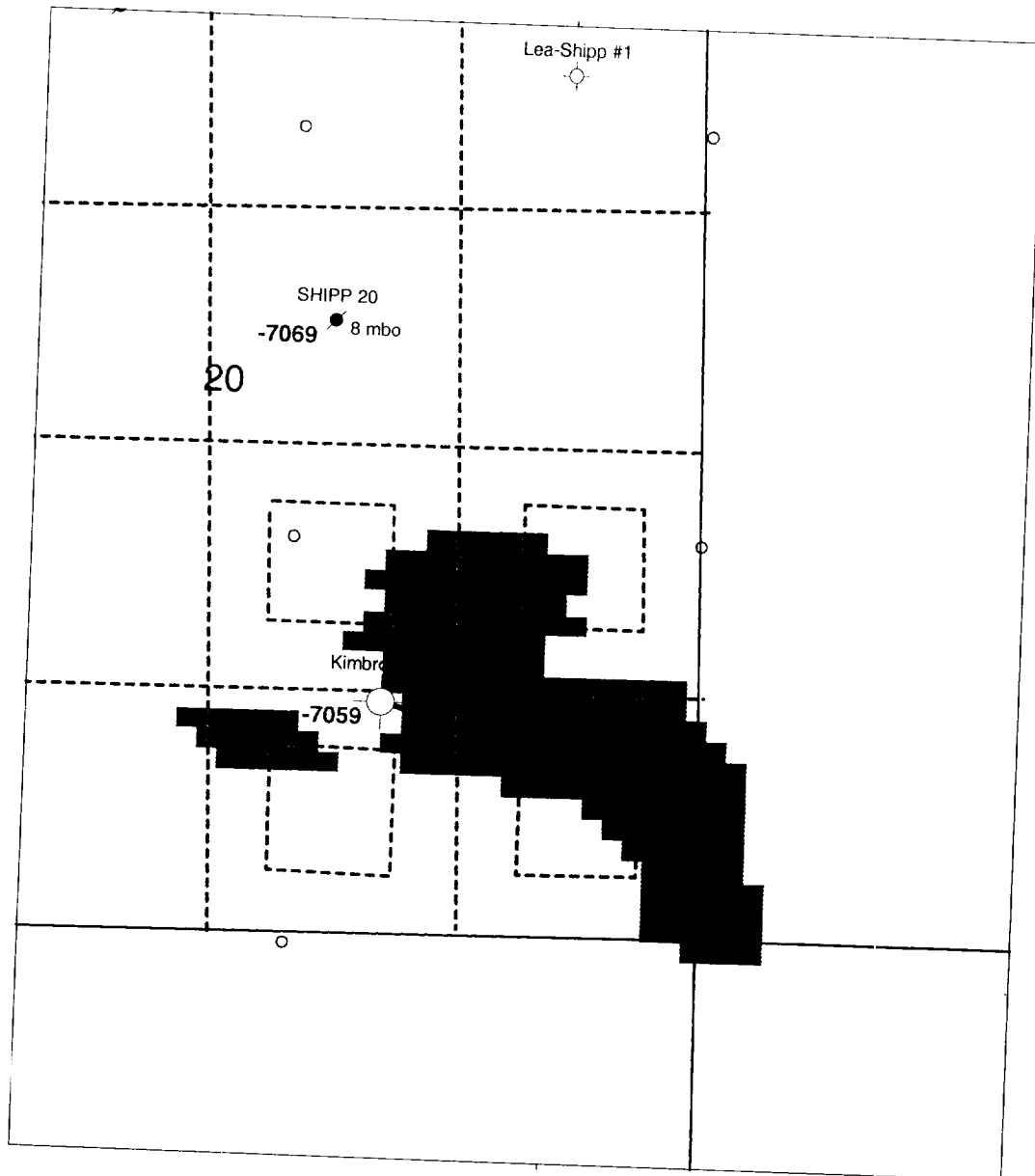
990'

810'

1725'

BHL

X/Y :



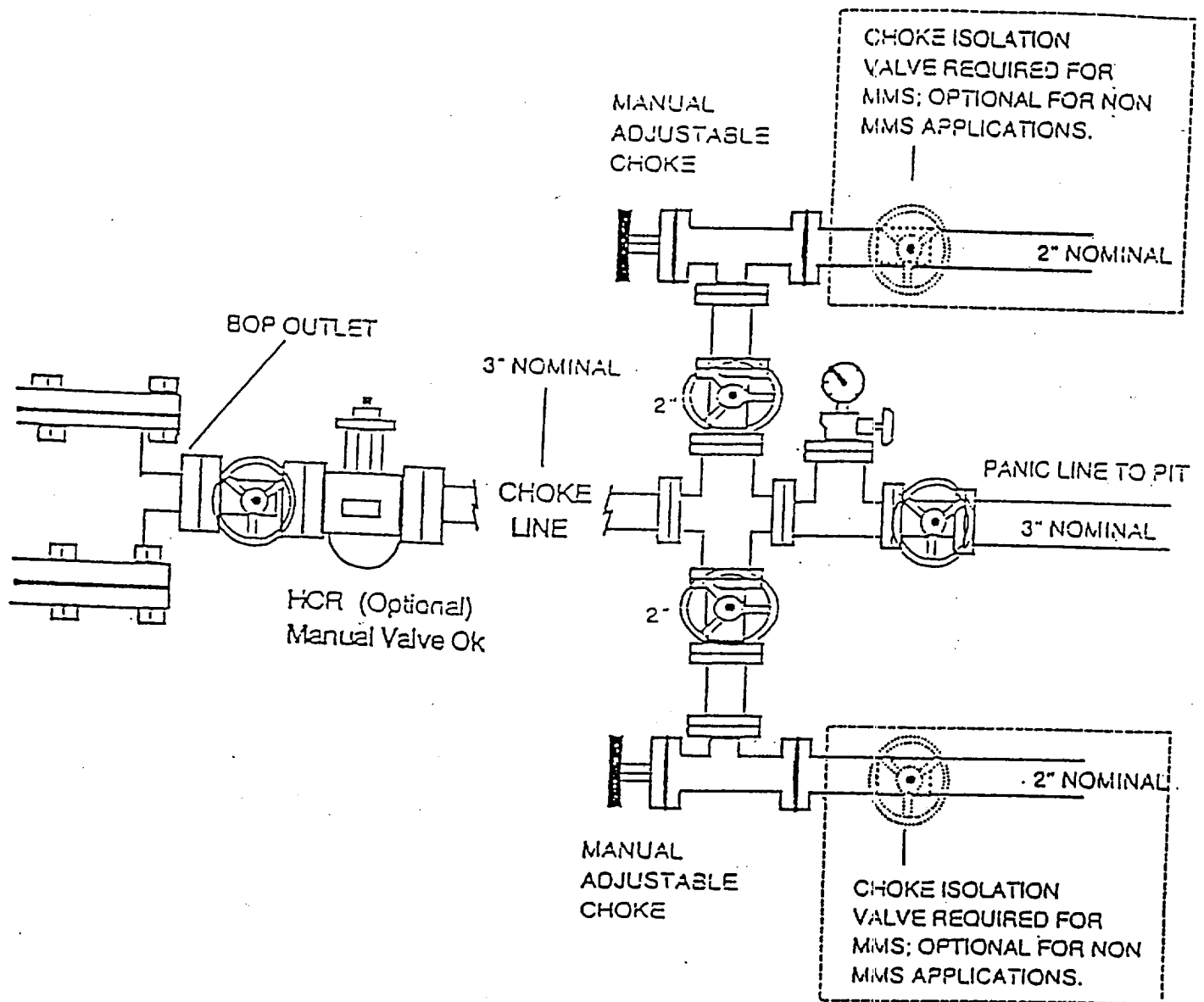
NPC- Spencer E. Prospect

se 20 17s 37e Lea NM

Horizon: Strawn-anom-Spencer
(MediumAquamarine), Data Type: Time

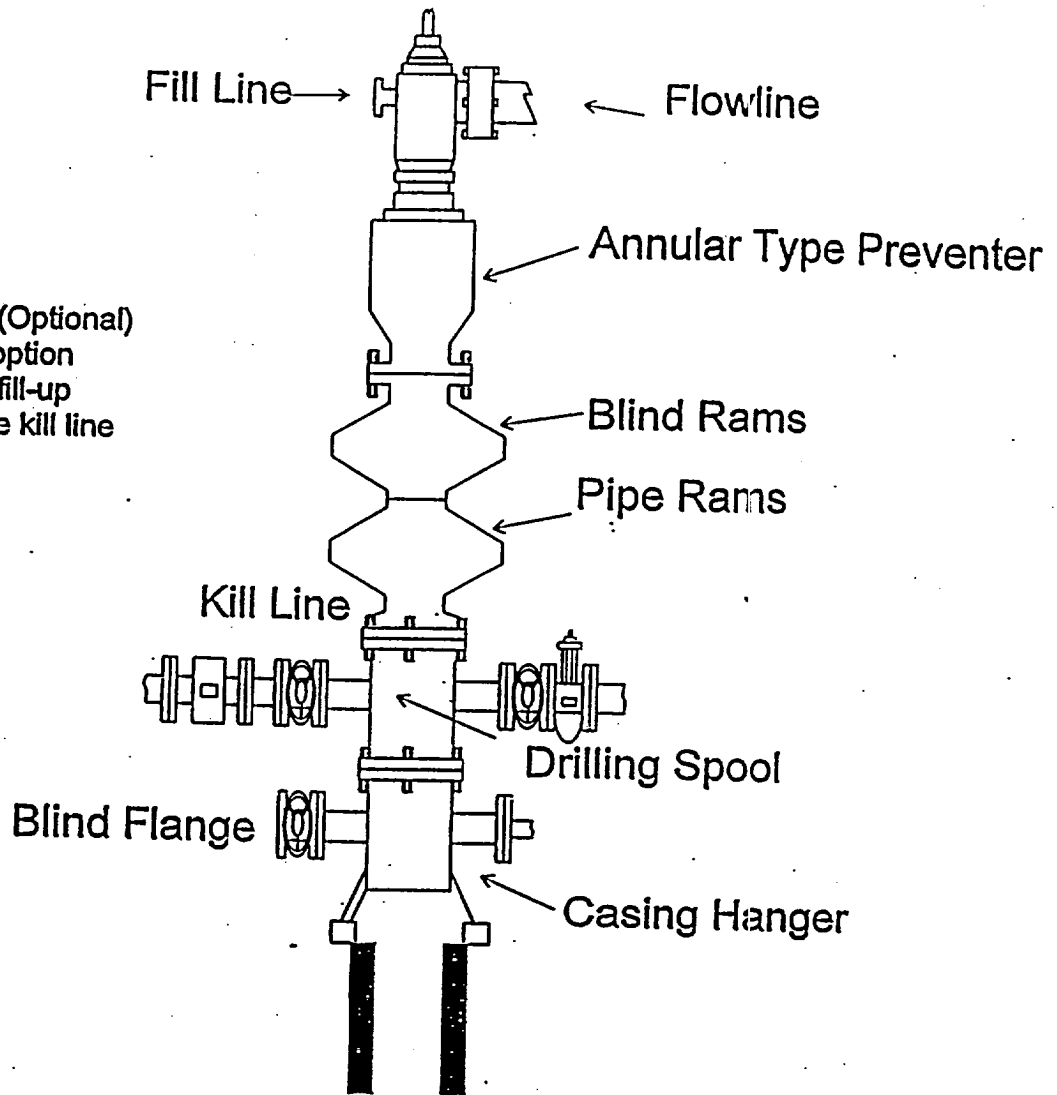
03/19/01 16:54:35

NEARBURG PRODUCING COMPANY
CHOKE MANIFOLD
2M AND 3M SERVICE



BOPE SCHEMATIC

Rotating Head (Optional)
Drilling Nipple option
must include a fill-up
line. Do not use kill line
for fill up.



1500 Series