

OL CONSERVATION DIVISION

DISTRICT I
P.O. Box 1980, Hobbs, NM 88240

P.O. Box 2088
Santa Fe, New Mexico 87504-2088

DISTRICT II
P.O. Drawer DD, Artesia, NM 88210

DISTRICT III
1000 Rio Brazos Rd., Aztec, NM 87410

API NO. (assigned by OCD on New Wells)

30-025-32470

5. Indicate Type of Lease

STATE ☐

FEE ☒

6. State Oil & Gas Lease No.

APPLICATION FOR PERMIT TO DRILL, DEEPEN, OR PLUG BACK

1a. Type of Work:

DRILL ☒

RE-ENTER ☐

DEEPEN ☐

PLUG BACK ☐

b. Type of Well:

OIL WELL ☒

GAS WELL ☐

OTHER ☐

SINGLE ZONE ☒

MULTIPLE ZONE ☐

7. Lease Name or Unit Agreement Name

Shriner 13

2. Name of Operator

Nearburg Producing Company

3. Address of Operator

P. O. Box 823085, Dallas, TX 75382

8. Well No.

1

9. Pool name or Wildcat

Humble City (South) Strawn

4. Well Location

Unit Letter D/C

600

510 Feet From The North

830

1,500 Feet From The West

Line

Section 13

Township 17S

Range 37E

NMPM

Lea

County

10. Proposed Depth

12,000'

11. Formation

Strawn

12. Rotary or C.T.

Rotary

13. Elevations (Show whether DF, RT, GR, etc.)

3,731' GR

14. Kind & Status Plug. Bond

Blanket

15. Drilling Contractor

Peterson

16. Approx. Date Work will start

04-15-94

17.

PROPOSED CASING AND CEMENT PROGRAM

SIZE OF HOLE	SIZE OF CASING	WEIGHT PER FOOT	SETTING DEPTH	SACKS OF CEMENT	EST. TOP
17-1/2"	13-3/8"	54.5#	470'	500 sx	Circ.
11"	8-5/8"	24# & 32#	4,700'	1,600 sx	Circ.
7-7/8"	5-1/2"	17# & 30#	12,000'	500 sx	8,500'

Propose to drill the well to sufficient depth to evaluate the Strawn formation. After reaching TD, casing will be run and cemented. Logs will be run inside casing. Perforate, test and stimulate as necessary to establish production.

Well needs to be directionally drilled because of surface location constraints.

OPER. OGRID NO. 15742

PROPERTY NO. 14015

POOL CODE 33500

EFF. DATE 3-28-94

API NO. 30-025-32470

IN ABOVE SPACE DESCRIBE PROPOSED PROGRAM: IF PROPOSAL IS TO DEEPEN OR PLUG BACK, GIVE DATA ON PRESENT PRODUCTIVE ZONE AND PROPOSED NEW PRODUCTIVE ZONE. GIVE BLOWOUT PREVENTER PROGRAM, IF ANY.

I hereby certify that the information above is true and complete to the best of my knowledge and belief.

SIGNATURE E. Scott Kimbrough TITLE Mgr of Drlg & Prod DATE 03/18/94

TYPE OR PRINT NAME E. Scott Kimbrough TELEPHONE NO. 397-4186

(This space for State Use)

ORIGINAL SIGNED BY JERRY SEXTON
DISTRICT I SUPERVISOR

MAR 28 1994

APPROVED BY _____ TITLE _____ DATE _____

CONDITIONS OF APPROVAL, IF ANY:

Permit Expires 6 Months From Approval
Date Unless Drilling Underway.

RECEIVED

MAR 24 1994

**UCC HUBBS
OFFICE**

Submit to Appropriate
District Office
State Lease - 4 copies
Fee Lease - 3 copies

State of New Mexico
Energy, Minerals and Natural Resources Department

Form C-102
Revised 1-1-89

DISTRICT I
P.O. Box 1980, Hobbs, NM 88240

DISTRICT II
P.O. Drawer DD, Artesia, NM 88210

DISTRICT III
1000 Rio Brazos Rd., Aztec, NM 87410

OIL CONSERVATION DIVISION

P.O. Box 2088
Santa Fe, New Mexico 87504-2088

WELL LOCATION AND ACREAGE DEDICATION PLAT

All Distances must be from the outer boundaries of the section

Operator Nearburg Producing Co., Inc.			Lease Shriners 13		Well No. 1
Unit Letter D/C	Section 13	Township 17 South	Range 37 East	County NMPM	Lea
Actual Footage Location of Well: 600' 510' feet from the North line and 830' 1,500' feet from the West line					
Ground level Elev. 3731		Producing Formation Strawn		Pool Humble City South	Dedicated Acreage: 80 Acres

1. Outline the acreage dedicated to the subject well by colored pencil or hatchure marks on the plat below.
2. If more than one lease is dedicated to the well, outline each and identify the ownership thereof (both as to working interest and royalty).
3. If more than one lease of different ownership is dedicated to the well, have the interest of all owners been consolidated by communitization, unitization, force-pooling, etc?
☐ Yes ☒ No If answer is "yes" type of consolidation
If answer is "no" list the owners and tract descriptions which have actually been consolidated. (Use reverse side of this form if necessary.)
No allowable will be assigned to the well until all interests have been consolidated (by communitization, unitization, forced-pooling, or otherwise) or until a non-standard unit, eliminating such interest, has been approved by the Division.

OPERATOR CERTIFICATION

I hereby certify that the information contained herein is true and complete to the best of my knowledge and belief.

Signature
E. Scott Kimbrough
Printed Name
E. Scott Kimbrough
Position
Mgr of Drlg & Prod
Company
Nearburg Prod Co
Date
03/18/94

SURVEYOR CERTIFICATION

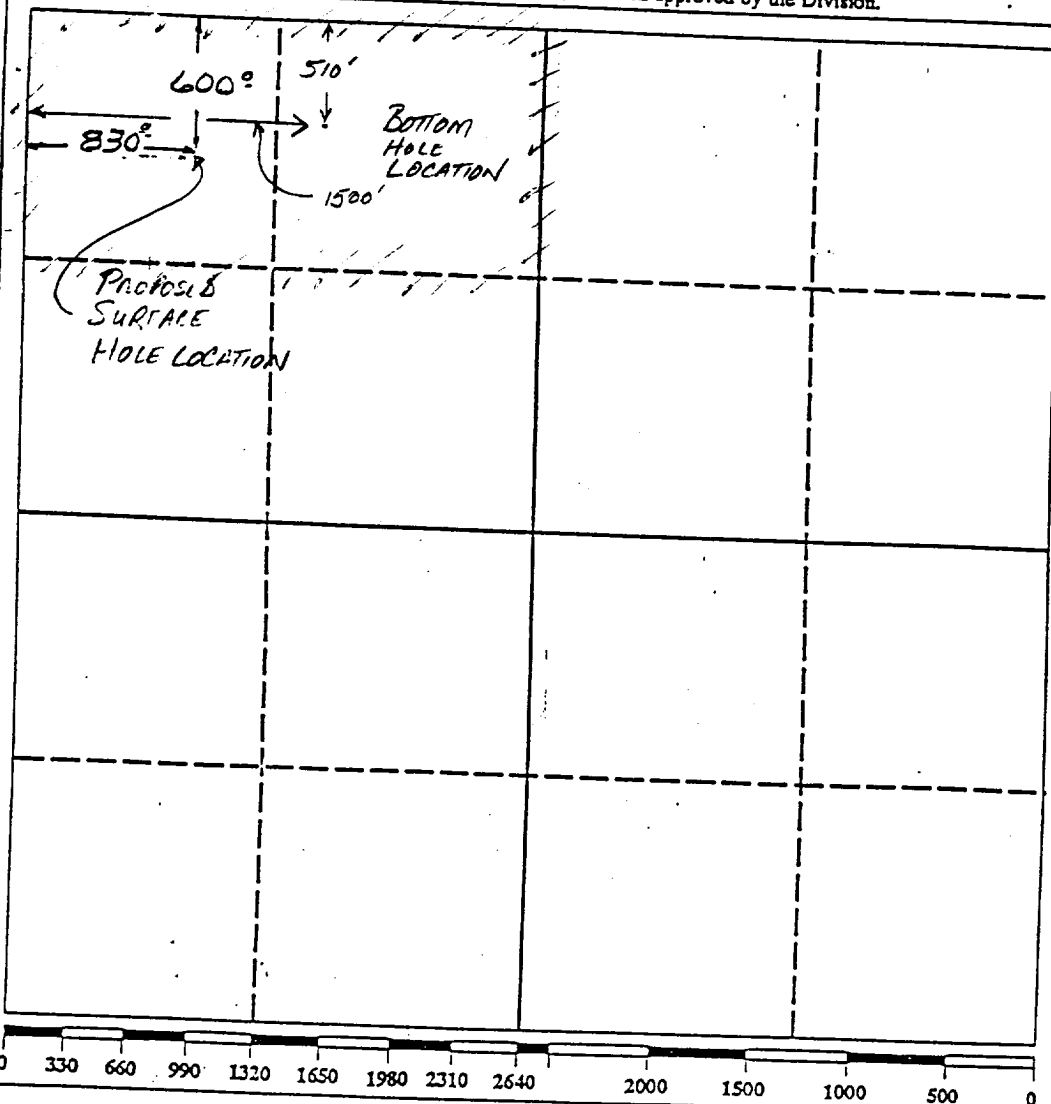

I hereby certify that the well location shown on this plat was plotted from field notes or actual surveys made by me or under my supervision, and that the same is true and correct to the best of my knowledge and belief.

Date Surveyed
March 18, 1994

Signature & Seal of
Professional Surveyor

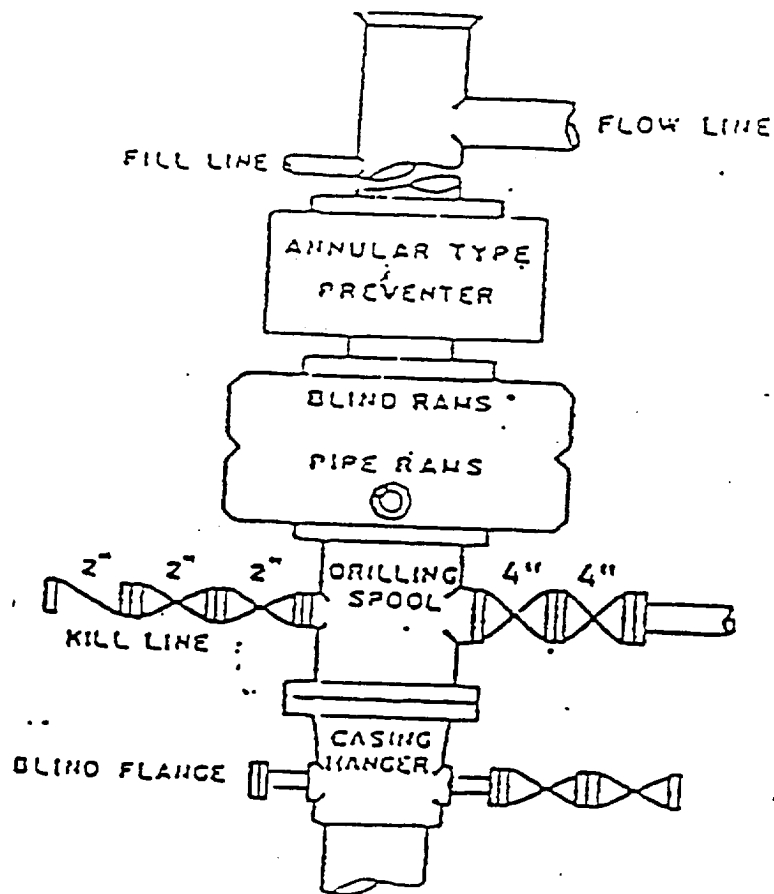
Certificate No.

2126



BLOWOUT PREVENTER SKETCH
Nearburg Producing Company

Shriner 13 #1



900 SERIES

Nearburg Producing Company

Exploration and Production
419 W. Cain
Hobbs, New Mexico 88240
505-397-4186
FAX 505-397-3998

March 23, 1994

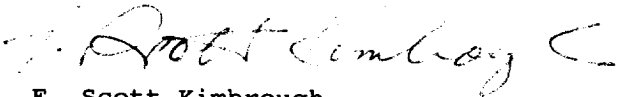
Mr. Jerry Sexton
Oil Conservation Commission
1000 W. Broadway
Hobbs, NM 88240

Dear Mr. Sexton:

The attached C-101 and C-102 supporting paperwork for application to drill the Shriner 13 #1 show that the well is to be drilled directionally. This is because of surface location constraints. The straight hole location stake falls in the middle of a dairy.

The application is for an unorthodox location that our land department is currently scheduling the Santa Fe hearing for. We are aware that no allowable can be assigned this well until the conclusion of the hearings.

Sincerely,



E. Scott Kimbrough
Manager of Drilling and Production

cc: Shriner 13 #1 well file

Submit to Appropriate
District Office
State Lease - 6 copies
Fee Lease - 5 copies

State of New Mexico
Enr Minerals and Natural Resources Department

Form C-101
Revised 1-1-89

DISTRICT I
P.O. Box 1980, Hobbs, NM 88240

DISTRICT II
P.O. Drawer DD, Artesia, NM 88210

DISTRICT III
1000 Rio Brazos Rd., Aztec, NM 87410

OIL CONSERVATION DIVISION

P.O. Box 2088
Santa Fe, New Mexico 87504-2088

API NO. (assigned by OCD on New Wells)

5. Indicate Type of Lease

STATE ☐

FEE ☒

6. State Oil & Gas Lease No.

APPLICATION FOR PERMIT TO DRILL, DEEPEN, OR PLUG BACK

1a. Type of Work:

DRILL ☒

RE-ENTER ☐

DEEPEN ☐

PLUG BACK ☐

b. Type of Well:

OIL
WELL ☒

GAS
WELL ☐

OTHER ☐

SINGLE
ZONE ☒

MULTIPLE
ZONE ☐

7. Lease Name or Unit Agreement Name

Shriner 13

2. Name of Operator

Nearburg Producing Company

8. Well No.

1

3. Address of Operator

P. O. Box 823085, Dallas, TX 75382

9. Pool name or Wildcat

Humble City South

4. Well Location

Unit Letter C : 510 Feet From The North Line and 1,500 Feet From The West Line

Section 13

Township 17S

Range 37E

NMPM

Lea

County

10. Proposed Depth

12,000'

11. Formation

Strawn

12. Rotary or C.T.

Rotary

13. Elevations (Show whether DF, RT, GR, etc.)

3,731' GR

14. Kind & Status Plug. Bond

Blanket

15. Drilling Contractor

Peterson

16. Approx. Date Work will start

04-15-94

17.

PROPOSED CASING AND CEMENT PROGRAM

SIZE OF HOLE	SIZE OF CASING	WEIGHT PER FOOT	SETTING DEPTH	SACKS OF CEMENT	EST. TOP
17-1/2"	13-3/8"	54.5#	470'	500 sx	Circ.
11"	8-5/8"	24# & 32#	4,700'	1,600 sx	Circ.
7-7/8"	5-1/2"	17# & 30#	12,000'	500 sx	8,500'

Propose to drill the well to sufficient depth to evaluate the Strawn formation. After reaching TD, casing will be run and cemented. Logs will be run inside casing. Perforate, test and stimulate as necessary to establish production.

Well needs to be directionally drilled because of surface location constraints.

IN ABOVE SPACE DESCRIBE PROPOSED PROGRAM: IF PROPOSAL IS TO DEEPEN OR PLUG BACK, GIVE DATA ON PRESENT PRODUCTIVE ZONE AND PROPOSED NEW PRODUCTIVE ZONE. GIVE BLOWOUT PREVENTER PROGRAM, IF ANY.

I hereby certify that the information above is true and complete to the best of my knowledge and belief.

SIGNATURE E. Scott Kimbrough TITLE Mgr of Drlg & Prod DATE 03/18/94

TYPE OR PRINT NAME E. Scott Kimbrough

TELEPHONE NO. 397-4186

(This space for State Use)

APPROVED BY _____ TITLE _____ DATE _____

CONDITIONS OF APPROVAL, IF ANY:

Submit to Appropriate
District Office
State Lease - 4 copies
Fee Lease - 3 copies

State of New Mexico
Energy, Minerals and Natural Resources Department

Form C-102
Revised 1-1-89

OIL CONSERVATION DIVISION

P.O. Box 2088
Santa Fe, New Mexico 87504-2088

DISTRICT I
P.O. Box 1980, Hobbs, NM 88240

DISTRICT II
P.O. Drawer DD, Artesia, NM 88210

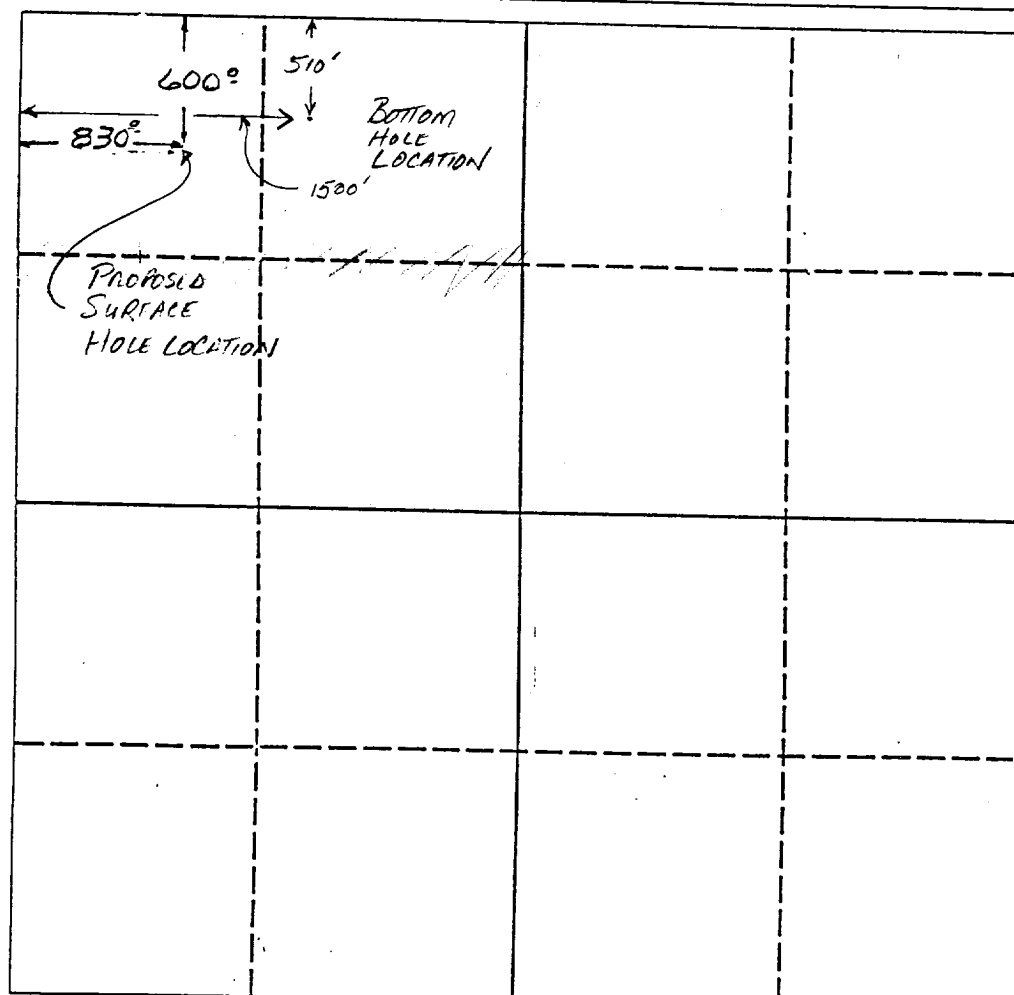
DISTRICT III
1000 Rio Brazos Rd., Aztec, NM 87410

WELL LOCATION AND ACREAGE DEDICATION PLAT

All Distances must be from the outer boundaries of the section

Operator Nearburg Producing Co., Inc.			Lease Shriners 13		Well No. 1
Unit Letter C	Section 13	Township 17 South	Range 37 East	County Lea	
Actual Footage Location of Well: 510 feet from the North line and 1,500 feet from the West line					
Ground level Elev. 3731	Producing Formation Strawn		Pool Humble City South	Dedicated Acreage: 80 Acres	

1. Outline the acreage dedicated to the subject well by colored pencil or hatchure marks on the plat below.
2. If more than one lease is dedicated to the well, outline each and identify the ownership thereof (both as to working interest and royalty).
3. If more than one lease of different ownership is dedicated to the well, have the interest of all owners been consolidated by communitization, unitization, force-pooling, etc.?
☐ Yes ☒ No If answer is "yes" type of consolidation _____
If answer is "no" list the owners and tract descriptions which have actually been consolidated. (Use reverse side of this form if necessary).
No allowable will be assigned to the well until all interests have been consolidated (by communitization, unitization, forced-pooling, or otherwise) or until a non-standard unit, eliminating such interest, has been approved by the Division.



OPERATOR CERTIFICATION

I hereby certify that the information contained herein is true and complete to the best of my knowledge and belief.

Signature *E. Scott Kimbrough*
Printed Name
E. Scott Kimbrough
Position
Mgr of Drlg & Prod
Company
Nearburg Prod Co
Date
03/18/94

SURVEYOR CERTIFICATION

I hereby certify that the well location shown on this plat was plotted from field notes of actual surveys made by me or under my supervision, and that the same is true and correct to the best of my knowledge and belief.

Date Surveyed
March 18, 1994
Signature & Seal of
Professional Surveyor

Truman Gaskin
Certificate No.
2126