

DISTRICT I
P.O. Box 1080, Hobbs, NM 88240

State of New Mexico
Energy, Minerals and Natural Resources Department

Form C-102
Revised February 10, 1994
Instruction on back
Submit to Appropriate District Office
State Lease - 4 Copies
Fee Lease - 3 Copies

DISTRICT II
P.O. Drawer DD, Artesia, NM 88210

DISTRICT III
1000 Rio Brazos Rd., Aztec, NM 87410

OIL CONSERVATION DIVISION

P.O. Box 2088
Santa Fe, New Mexico 87504-2088

☐ AMENDED REPORT

WELL LOCATION AND ACREAGE DEDICATION PLAT

API Number 30-025-32664		Pool Code 62180	Pool Name VACUUM GRAYBURG/SAN ANDRES
Property Code 009166	Property Name EAST VACUUM Gb/SA UNIT		Well Number 386
OGRID No. 017643	Operator Name PHILLIP'S PETROLEUM COMPANY		Elevation 3969'

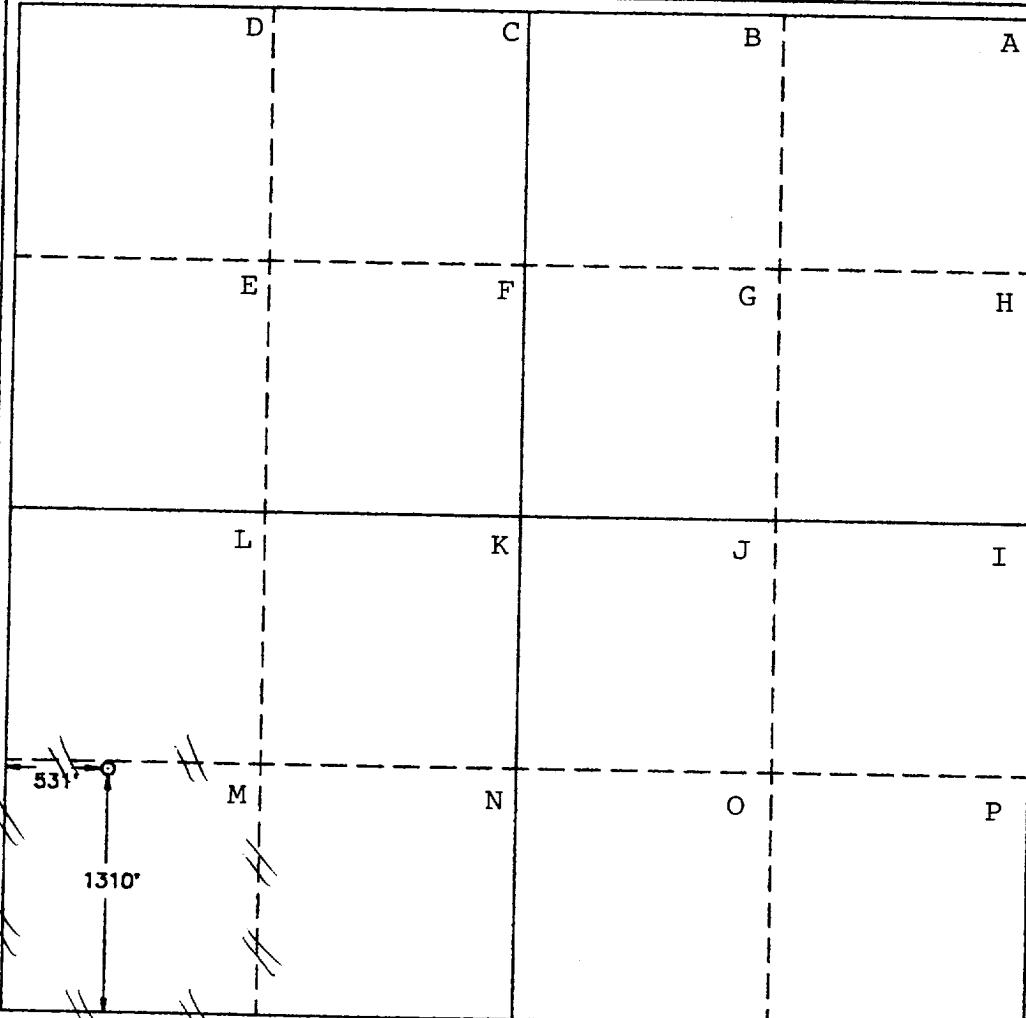
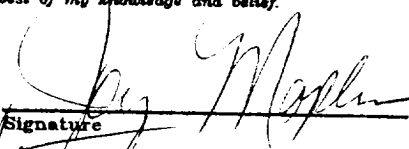

Surface Location

UL or lot No.	Section	Township	Range	Lot Idn	Feet from the	North/South line	Feet from the	East/West line	County
M	32	17 S	35 E		1310	SOUTH	531	WEST	LEA

Bottom Hole Location If Different From Surface

UL or lot No.	Section	Township	Range	Lot Idn	Feet from the	North/South line	Feet from the	East/West line	County
M	32	17 S	35 E		1310	SOUTH	531	WEST	LEA
Dedicated Acres 40		Joint or Infill		Consolidation Code		Order No.			

NO ALLOWABLE WILL BE ASSIGNED TO THIS COMPLETION UNTIL ALL INTERESTS HAVE BEEN CONSOLIDATED
OR A NON-STANDARD UNIT HAS BEEN APPROVED BY THE DIVISION

	OPERATOR CERTIFICATION I hereby certify the the information contained herein is true and complete to the best of my knowledge and belief.  Signature L. M. Sanders Printed Name Supv., Reg. Affairs Title 8/5/94 Date
	SURVEYOR CERTIFICATION I hereby certify that the well location shown on this plat was plotted from field notes of actual surveys made by me or under my supervision, and that the same is true and correct to the best of my belief. JUNE 17, 1994 Date Surveyed  Signature & Seal of Professional Surveyor W.O. Num. 94-11-1048 Certificate No. JOHN W. WEST, 676 RONALD J. EDSON, 3239 CARY L. JONES, 7977

RECEIVED

AUG 30 1994

**JOHN HODGES
OFFICE**