

District I  
PO Box 1900, Hobbs, NM 88241-1900  
District II  
811 South First, Artesia, NM 88210  
District III  
1000 Rio Brazos Rd., Aztec, NM 87410  
District IV  
2040 South Pacheco, Santa Fe, NM 87505

State of New Mexico  
Energy, Minerals & Natural Resources Department

OIL CONSERVATION DIVISION  
2040 South Pacheco  
Santa Fe, NM 87505

Form C-104  
Revised October 18, 1994  
Instructions on back  
Submit to Appropriate District Office  
5 Copies

☐ AMENDED REPORT

I. REQUEST FOR ALLOWABLE AND AUTHORIZATION TO TRANSPORT

Operator name and Address Taurus Exploration U.S.A. Inc. 2101 Sixth Avenue North Birmingham, AL 35203-2784		OGRID Number 162928
		Reason for Filing Code CH 10/01/98 ✓
API Number 30 - 0 25-32684	Pool Name Midway; Strawn, South	Pool Code 96346
Property Code 23862	Property Name Shipp 20	Well Number 1

II. <sup>10</sup> Surface Location

UL or lot no. G	Section 20	Township 17S	Range 37E	Lot Idn	Feet from the 1980	North/South Line North	Feet from the 1980	East/West line East	County Lea
--------------------	---------------	-----------------	--------------	---------	-----------------------	---------------------------	-----------------------	------------------------	---------------

<sup>11</sup> Bottom Hole Location

UL or lot no.	Section	Township	Range	Lot Idn	Feet from the	North/South line	Feet from the	East/West line	County
Lee Code P-F	Producing Method Code p	Gas Connection Date	C-129 Permit Number	C-129 Effective Date	C-129 Expiration Date				

III. Oil and Gas Transporters

Transporter OGRID 13864800734	Transporter Name and Address Amoco Pipeline Co. 502 N. West Ave. Cleveland, TX 79336	POD 2813768	O/G O	POD ULSTR Location and Description
009171 023435	GPM Gas Corp. Odessa, TX	2812332	G	

IV. Produced Water

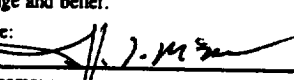
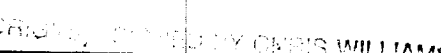
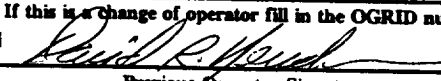
POD 2813769	POD ULSTR Location and Description
----------------	------------------------------------

V. Well Completion Data

Spud Date	Ready Date	TD	PBTD	Perforations	DHC, DC, MC
Hole Size	Casing & Tubing Size	Depth Set	Sacks Cement		

VI. Well Test Data

Date New Oil	Gas Delivery Date	Test Date	Test Length	Tbg. Pressure	Csg. Pressure
Choke Size	Oil	Water	Gas	AOF	Test Method

<sup>47</sup> I hereby certify that the rules of the Oil Conservation Division have been complied with and that the information given above is true and complete to the best of my knowledge and belief. Signature:  Printed name: J. T. McManus Title: President, Chief Operating Officer Date: September 28, 1998 Phone: (205) 326-2625		<b>OIL CONSERVATION DIVISION</b> Approved by:  Title: DISTRICT SUPERVISOR Approval Date: 10/17/1998	
<sup>48</sup> If this is a change of operator fill in the OGRID number and name of the previous operator  Previous Operator Signature Enserch Exploration, Inc. OGRID #007467		David R. Henderson, Exec. V.P. & COO Printed Name Title Date: 9/21/98	