

District I
PO Box 1980, Hobbs, NM 88241-1980
District II
PO Drawer DD, Artesia, NM 88211-0719
District III
1000 Rio Brazos Rd., Aztec, NM 87410
District IV
PO Box 2088, Santa Fe, NM 87504-2088

State of New Mexico
Energy, Minerals & Natural Resources Department

OIL CONSERVATION DIVISION
PO Box 2088
Santa Fe, NM 87504-2088

Form C-101
Revised February 10, 1994
Instructions on back
Submit to Appropriate District Office
State Lease - 6 Copies
Fee Lease - 5 Copies

☐ AMENDED REPORT

APPLICATION FOR PERMIT TO DRILL, RE-ENTER, DEEPEN, PLUGBACK, OR ADD A ZONE

| | | |
|---|--|----------------------------|
| Operator Name and Address: BTA OIL PRODUCERS 104 South Pecos Midland, TX 79701 | | OGRID Number: 003002 |
| Property Code: 17587 | | API Number: 30-025-3315 |
| Property Name: Shipp -C-, 9206 JV-P | | Well No.: 1 |

Surface Location

| UL or lot no. | Section | Township | Range | Lot Ida | Feet from the | North/South line | Feet from the | East/West line | County |
|---------------|---------|----------|-------|---------|---------------|------------------|---------------|----------------|--------|
| G | 27 | 17S | 37E | | 2310 | North | 2065 | East | Lea |

Proposed Bottom Hole Location If Different From Surface

| UL or lot no. | Section | Township | Range | Lot Ida | Feet from the | North/South line | Feet from the | East/West line | County |
|---|---------|----------|-------|---------|-----------------|------------------|---------------|----------------|--------|
| Proposed Pool 1 Humble City, South Wildcat | | | | | Proposed Pool 2 | | | | |

| | | | | |
|---------------------|---------------------------|---------------------|-------------------------------|---------------------------------|
| Work Type Code N | Well Type Code O | Cable/Rotary R | Lease Type Code P | Ground Level Elevation 3724' |
| Multiple No | Proposed Depth 11,800' | Formation Strawn | Contractor Hondo Drlg. Co. | Spud Date Upon Approval |

Proposed Casing and Cement Program

| Hole Size | Casing Size | Casing weight/foot | Setting Depth | Sacks of Cement | Estimated TOC |
|-----------|-------------|--------------------|---------------|-----------------|---------------|
| 17 1/2 | 13-3/8 | 54.5 | 400 | 450 | Surface |
| 11 | 8-5/8 | 32 | 4500 | 1400 | Surface |
| 7-7/8 | 5 1/2 | 17 | 11800 | 1800 | + 4000 |
| | | | | | |
| | | | | | |

Describe the proposed program. If this application is to DEEPEN or PLUG BACK give the data on the present productive zone and proposed new productive zone. Describe the blowout prevention program, if any. Use additional sheets if necessary.

BOP - 3000 psi - See Attached Schematic

There are no producing wells in this quarter-quarter section

Permit Expires 6 Months From Approval
Date Unless Drilling Underway.

| | | | |
|---|--|--|--|
| I hereby certify that the information given above is true and complete to the best of my knowledge and belief. Signature: <i>Dorothy Houghton</i> Printed name: DOROTHY HOUGHTON Title: Regulatory Administrator Date: 9-22-95 Phone: 915-682-3753 | | OIL CONSERVATION DIVISION Approved by: ORIGINAL SIGNED BY JERRY SEXTON DISTRICT I SUPERVISOR Title: Approval Date: SEP 26 1995 Expiration Date: Conditions of Approval: Attached <input type="checkbox"/> | |
|---|--|--|--|

THE ...

SEP 1995



DISTRICT I
P.O. Box 1980, Hobbs, NM 88241-1980

DISTRICT II
P.O. Drawer DD, Artesia, NM 88211-0719

DISTRICT III
1000 Rio Brazos Rd., Aztec, NM 87410

DISTRICT IV
P.O. Box 2088, Santa Fe, N.M. 87504-2088

State of New Mexico
Energy, Minerals and Natural Resources Department

Form C-102
Revised February 10, 1994
Submit to Appropriate District Office
State Lease - 4 Copies
Fee Lease - 3 Copies

OIL CONSERVATION DIVISION

P.O. Box 2088
Santa Fe, New Mexico 87504-2088

☐ AMENDED REPORT

WELL LOCATION AND ACREAGE DEDICATION PLAT

| | | |
|-----------------------------------|---|---|
| API Number 3D-025-33115 | Pool Code | Pool Name Humble City, South Wildcat |
| Property Code 17587 | Property Name Shipp -C-, 9206 JV-P | Well Number 1 |
| OCRD No. 003002 | Operator Name BTA OIL PRODUCERS | Elevation 3724 |

Surface Location


| UL or lot No. | Section | Township | Range | Lot Idn | Feet from the | North/South line | Feet from the | East/West line | County |
|---------------|-----------|-------------|-------------|---------|---------------|------------------|---------------|----------------|------------|
| G | 27 | 17 S | 37 E | | 2310 | NORTH | 2065 | EAST | LEA |

Bottom Hole Location If Different From Surface

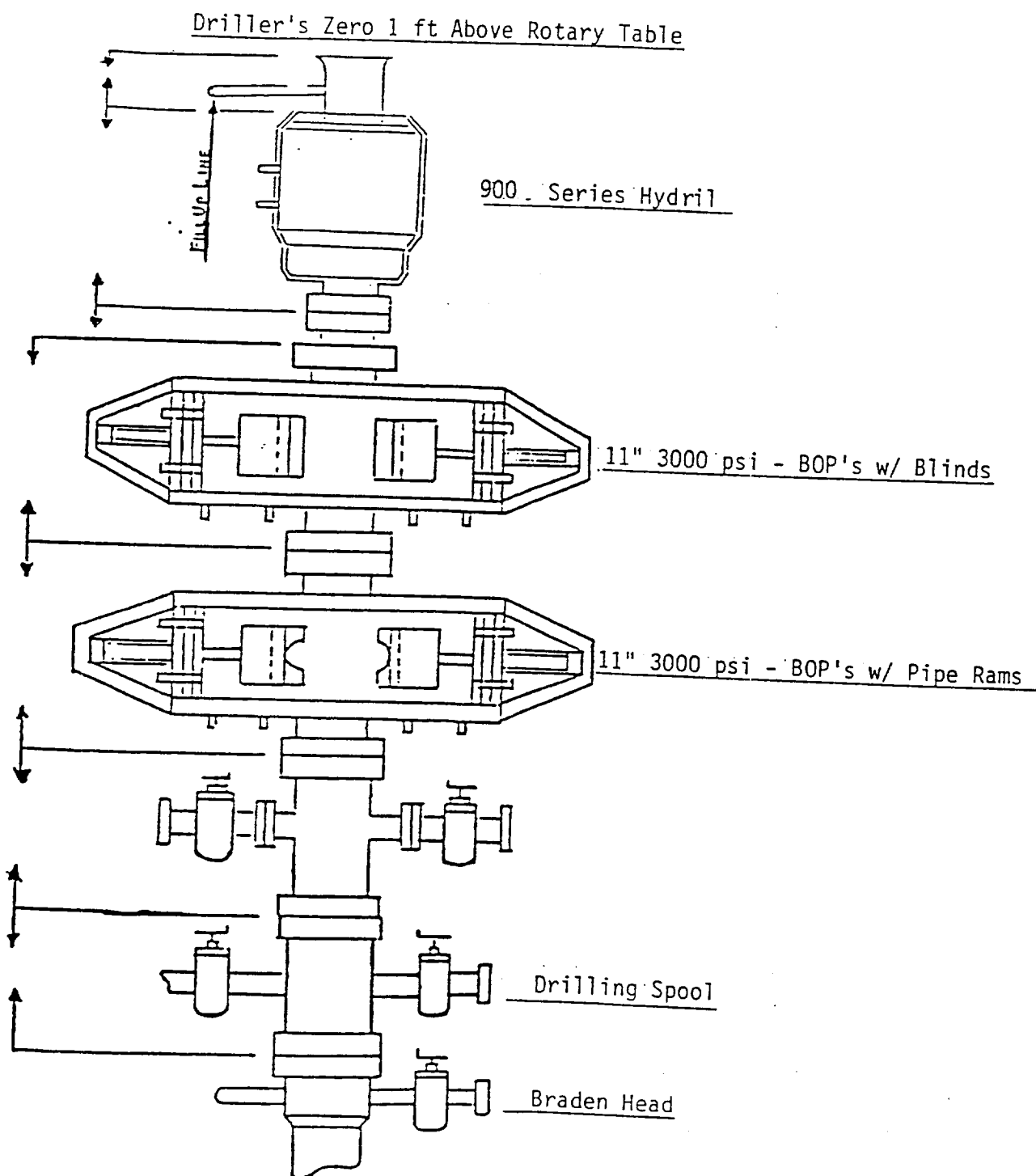
| UL or lot No. | Section | Township | Range | Lot Idn | Feet from the | North/South line | Feet from the | East/West line | County |
|---------------------------------|-----------------------------|--------------------|-----------|---------|---------------|------------------|---------------|----------------|--------|
| | | | | | | | | | |
| Dedicated Acres 80 40 | Joint or Infill N | Consolidation Code | Order No. | | | | | | |

NO ALLOWABLE WILL BE ASSIGNED TO THIS COMPLETION UNTIL ALL INTERESTS HAVE BEEN CONSOLIDATED
OR A NON-STANDARD UNIT HAS BEEN APPROVED BY THE DIVISION

| | |
|--|---|
| | OPERATOR CERTIFICATION I hereby certify the the information contained herein is true and complete to the best of my knowledge and belief. Signature DOROTHY HOUGHTON Printed Name Regulatory Administrator Title 9-22-95 Date |
| | SURVEYOR CERTIFICATION I hereby certify that the well location shown on this plat was plotted from field notes of actual surveys made by me or under my supervision and that the same is true and correct to the best of my belief. Date Surveyed September 1995 Signature & Seal of Professional Surveyor RONALD J. EIDSON Certification No. 95-1437 Professional No. 676 State No. 3239 County No. 12641 |



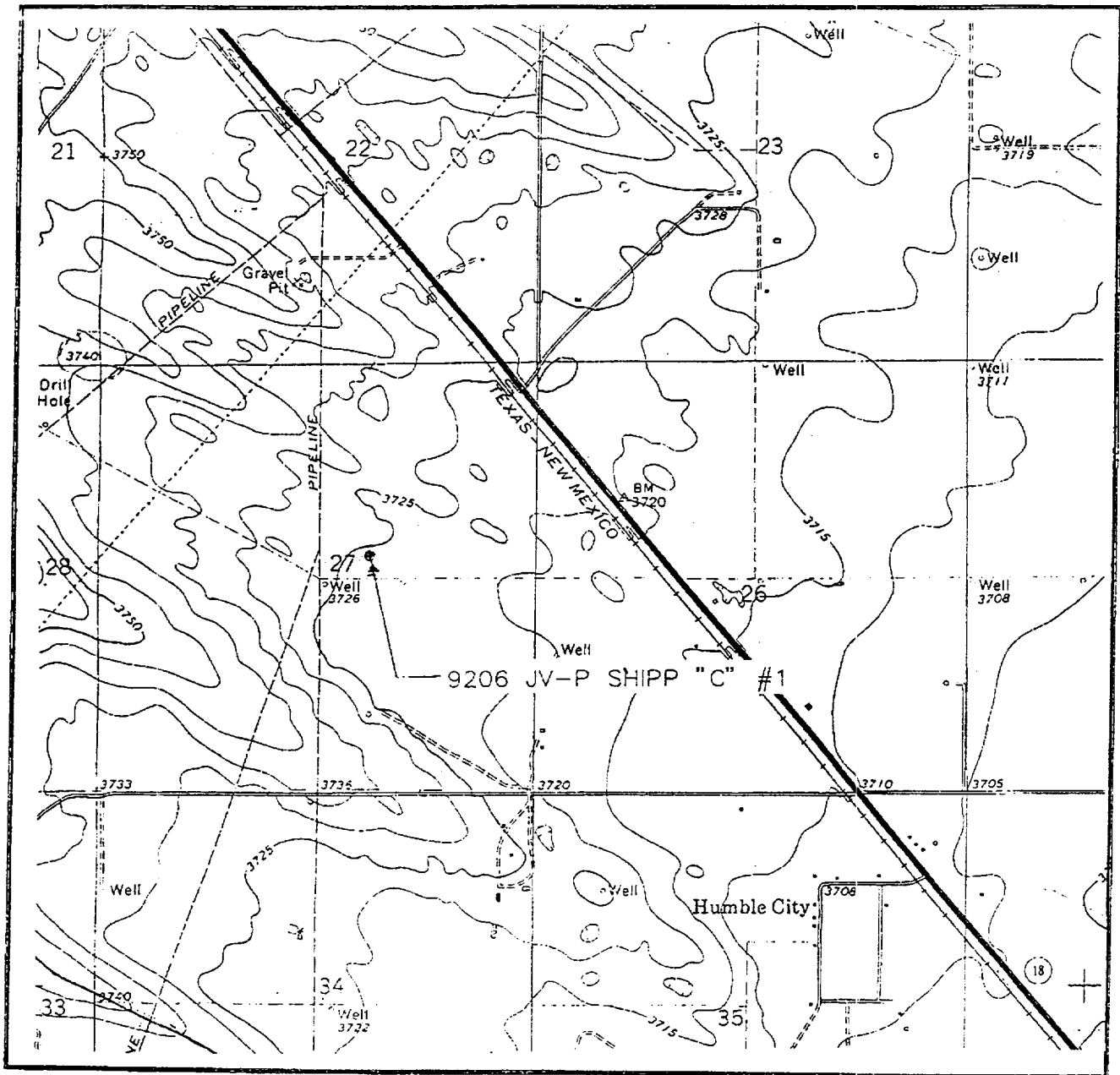
BTA OIL PRODUCERS



BTA OIL PRODUCERS
9206 JV-P Shipp "C"
Well #1
2310' FNL & 2065' FEL
Section 27 T-17-S, R-37-E
Lea County, New Mexico



LOCATION VERIFICATION MAP



SCALE: 1" = 2000'

CONTOUR INTERVAL:
HUMBLE CITY - 5'

SEC. 27 TWP. 17-S RGE. 37-E

SURVEY N.M.P.M.

COUNTY LEA

DESCRIPTION 2310' FNL & 2065' FEL

ELEVATION 3724

OPERATOR BTA OIL PRODUCERS

LEASE 9206 JV-P SHIPP "C"

U.S.G.S. TOPOGRAPHIC MAP

HUMBLE CITY, N.M.

JOHN WEST ENGINEERING
HOBBS, NEW MEXICO
(505) 393-3117

Nov 25 1995
FIF

