

DISTRICT I
P.O. Box 1980, Hobbs, NM 88241-1980
DISTRICT II
P.O. Box Drawer DD, Artesia, NM 88211-0719
DISTRICT III
1000 Rio Brazos Rd., Aztec, NM 87410
DISTRICT IV
P.O. Box 2088, Santa Fe, NM 87504-2088

State of New Mexico
Energy, Minerals and Natural Resources Department

Form C-104
Revised February 10, 1994
Instructions on back
Submit to Appropriate District Office
5 Copies

OIL CONSERVATION DIVISION

P.O. Box 2088
Santa Fe, New Mexico 87504-2088

☐ AMENDED REPORT

REQUEST FOR ALLOWABLE AND AUTHORIZATION TO TRANSPORT

¹ Operator Name and Address TEXACO EXPLORATION & PRODUCTION INC. 205 E. Bender, HOBBS, NM 88240		² OGRID Number 022351
		³ Reason for Filing Code NW
⁴ API Number 30-025-33333	⁵ Pool Name VACUUM GRAYBURG SAN ANDRES	⁶ Pool Code 62180
⁷ Property Code 11122	⁸ Property Name CENTRAL VACUUM UNIT	⁹ Well No. 179

¹⁰ Surface Location

Ul or lot no. L	Section 36	Township 17S	Range 34E	Lot.Idn	Feet From The 1997	North/South Line SOUTH	Feet From The 1263	East/West Line WEST	County LEA
--------------------	---------------	-----------------	--------------	---------	-----------------------	---------------------------	-----------------------	------------------------	---------------

¹¹ Bottom Hole Location

Ul or lot no.	Section	Township	Range	Lot.Idn	Feet From The	North/South Line	Feet From The	East/West Line	County
---------------	---------	----------	-------	---------	---------------	------------------	---------------	----------------	--------

¹² Lse Code S	¹³ Producing Method Code P	¹⁴ Gas Connection Date 4/21/96	¹⁵ C-129 Permit Number	¹⁶ C-129 Effective Date	¹⁷ C-129 Expiration Date
-----------------------------	--	--	-----------------------------------	------------------------------------	-------------------------------------

Oil and Gas Transporters

¹⁸ Transporter OGRID	¹⁹ Transporter Name and Address	²⁰ POD	²¹ O/G	²² POD ULSTR Location and Description
015126	(1) MOBIL PIPELINE COMPANY P.O. BOX 900 DALLAS, TX 75221	2484610	O	E-31-18S-35E LEA, N.M. (BATTERY) LACT UNIT
022628; 144792	(2) TEXAS NEW MEXICO PIPELINE CO. (3) WESTTEX 66 PIPELINE	2484610	O	E-31-18S-35E LEA, N.M. (BATTERY) LACT UNIT
009171	GPM GAS CORPORATION 4044 PENBROOK ODESSA, TEXAS 79762	2484630;2806123	G	E-31-18S-35E LEA, N.M. (VRU) G-36-17S-34E LEA NM (SATT#3)
022345	TEXACO E & P INC. P.O. BOX 4325, 36TH FLR, GAS ACCT. HOUSTON, TEXAS 77210-4325	2807200;2806124	G	E-31-18S-35E LEA, N.M. (VRU) G-36-17S-34E LEA NM (SATT#3)

Produced Water

²³ POD 2484650	²⁴ POD ULSTR Location and Description E-31-18S-35E; LEA, N.M. (BATTERY)
------------------------------	---


Well Completion Data

²⁵ Spud Date 4/3/96	²⁶ Ready Date 4/21/96	²⁷ Total Depth 4850'	²⁸ PBDT 4850'	²⁹ Perforations 4340'-4745'
³⁰ HOLE SIZE	³¹ CASING & TUBING SIZE	³² DEPTH SET	³³ SACKS CEMENT	
11"	8 5/8"	1545'	CL-C 550 SX, CIRC 100	
7 7/8"	5 1/2"	4850'	CL-H 1000 SX, CIR 167	

Well Test Data

³⁴ Date New Oil 4/21/96	³⁵ Gas Delivery Date 4/21/96	³⁶ Date of Test 4/26/96	³⁷ Length of Test 24	³⁸ Tubing Pressure	³⁹ Casing Pressure
⁴⁰ Choke Size	⁴¹ Oil - Bbls. 97	⁴² Water - Bbls. 1270	⁴³ Gas - MCF 62	⁴⁴ AOF	⁴⁵ Test Method P

⁴⁶ I hereby certify that the rules and regulations of the Oil Conservation Division have been complied with and that the information given above is true and complete to the best of my knowledge and belief.


Signature 

Printed Name Monte C. Duncan


Title Engr Asst

Date 4/29/96 Telephone 397-0418

OIL CONSERVATION DIVISION

Approved By: 

Title:

Approval Date: **JUL 17 1996** 

⁴⁷ If this is a change of operator fill in the OGRID number and name of the previous operator

Previous Operator Signature	Printed Name	Title	Date
-----------------------------	--------------	-------	------

2007 7 1 31

