

Submit 3 Copies
to Appropriate
District Office

State of New Mexico
Energy, Minerals and Natural Resources Department

Form C-103
Revised 1-1-89

DISTRICT I
P.O. Box 1980, Hobbs NM 88241-1980

DISTRICT II
P.O. Drawer DD, Artesia, NM 88210

DISTRICT III
1000 Rio Brazos Rd., Aztec, NM 87410

OIL CONSERVATION DIVISION

P.O. Box 2088
Santa Fe, New Mexico 87504-2088

WELL API NO.	30-025-33710
5. Indicate Type of Lease	STATE <input checked="" type="checkbox"/> FEE <input type="checkbox"/>
6. State Oil & Gas Lease No.	
7. Lease Name or Unit Agreement Name	HOOVER 28
8. Well No.	1
9. Pool name or Wildcat	VAC.ABO REEF/E.VAC.DRNRD/E.VAC.BLNB

SUNDRY NOTICES AND REPORTS ON WELLS (DO NOT USE THIS FORM FOR PROPOSALS TO DRILL OR TO DEEPEN OR PLUG BACK TO A DIFFERENT RESERVOIR. USE "APPLICATION FOR PERMIT" (FORM C-101) FOR SUCH PROPOSALS.)	
1. Type of Well: OIL WELL <input type="checkbox"/> GAS WELL <input type="checkbox"/> OTHER	
2. Name of Operator	ALTURA ENERGY LTD.
3. Address of Operator	P O BOX 4294 (WCK5236), HOUSTON TX 77210
4. Well Location Unit Letter J : 1761 Feet From The SOUTH Line and 2256 Feet From The EAST Line	
Section 28 Township 17S Range 35E NMPM LEA County	
10. Elevation (Show whether DF, RKB, RT, GR, etc.)	3937

11.

Check Appropriate Box to Indicate Nature of Notice, Report, or Other Data

NOTICE OF INTENTION TO:

PERFORM REMEDIAL WORK ☐ PLUG AND ABANDON ☐
TEMPORARILY ABANDON ☐ CHANGE PLANS ☐
PULL OR ALTER CASING ☐
OTHER: ☐

SUBSEQUENT REPORT OF:

REMEDIAL WORK ☐ ALTERING CASING ☐
COMMENCE DRILLING OPNS. ☐ PLUG AND ABANDONMENT ☐
CASING TEST AND CEMENT JOB ☐
OTHER: RUN 5-1/2" CSG ☒

12. Describe Proposed or Completed Operations (Clearly state all pertinent details, and give pertinent dates, including estimated date of starting any proposed work) SEE RULE 1103.

March 6, 1997 RUN 5-1/2" CSG

Run 224 jts 5-1/2" 15.5# & 17# LT&C csg to 9500' DVT @ 5800'; FC @ 9411'; Cement 1st stage w/ 1000 SX class H w/ 1% FL-62, 1% Ba-58, 2% KCL, .2% CD-32, .2% OSA-301; DV tool at 5800'. Displace w/ 223 BFW and circ 313 SX cmt to pit. Cement 2nd stage w/ 160 SX Class C w/ 3% SMS, .25% CACL2, .5# CF, lead and follow w/ 325 SX Class C w/ .8% FL-25, FL-52, .10% SMS. Displace w/ 138 BFW. Did not circ cement. TOC 1790' by temp survey.

I hereby certify that the information above is true and complete to the best of my knowledge and belief.

SIGNATURE [Signature] TITLE CONTRACT LANDMAN DATE 05-01-97
TYPE OR PRINT NAME JEFF A. DETHROW CPI TELEPHONE NO. 281-544-3226

(This space for State Use)

ORIGINAL SIGNED BY CHRIS WILLIAMS
DISTRICT I SUPERVISOR


APPROVED BY _____ TITLE _____ DATE _____
CONDITIONS OF APPROVAL, IF ANY:

MAY 12 1997

Deviation surveys taken on Shell Western E&P Inc.'s Hoover 28-1 well in
Lea County, New Mexico: Unit J 1761/S & 2256/E 28-17S-35E
30-025-3371D

<u>Depth</u>	<u>Degree</u>
436	.75
930	.75
1426	1.25
1767	1.00
2266	.25
2607	1.00
2794	1.50
2982	1.75
3477	.75
3971	2.00
4220	2.00
4451	2.00
4815	2.00
5084	1.50
5367	1.75
5862	1.25
6357	.75
6889	.25
7362	.75
7777	1.00
7855	1.99
8355	1.25
8853	.75
9325	.75
9500	1.00


I hereby certify that I have personal knowledge of the facts placed on this sheet and that such information given above is true and complete.



Norton Drilling Company

Before me, the undersigned authority, on this day personally appeared John W. Norton, known to me to be the person whose name is subscribed hereto, who, after being duly sworn, on oath states that he is the drilling contractor of the well identified in this instrument and that such well was not intentionally deviated from the vertical whatsoever.


John W. Norton

SWORN AND SUBSCRIBED TO before me this 10th day of March 1997.




Notary Public in and for
Lubbock County, Texas.