

DISTRICT II  
P.O. Drawer DD, Artesia, NM 88211-0719

DISTRICT III  
1000 Rio Brazos Rd., Aztec, NM 87410

DISTRICT IV  
P.O. BOX 2088, SANTA FE, N.M. 87504-2088

## OIL CONSERVATION DIVISION

P.O. Box 2088  
Santa Fe, New Mexico 87504-2088

☐ AMENDED REPORT

## WELL LOCATION AND ACREAGE DEDICATION PLAT

API Number 30-025-33844	Pool Code 62110	Pool Name Vacuum - Drinkard
Property Code 19488	Property Name HOOVER 32	Well Number 5
OGRID No. 020676	Operator Name SHELL WESTERN E & P INC.	Elevation 3955

### Surface Location




UL or lot No.	Section	Township	Range	Lot Idn	Feet from the	North/South line	Feet from the	East/West line	County
A	32	17 S	35 E		980	NORTH	360	EAST	LEA

## Bottom Hole Location If Different From Surface

[illegible]

Dedicated Acres 40	Joint or Infill	Consolidation Code	Order No.
-----------------------	-----------------	--------------------	-----------

NO ALLOWABLE WILL BE ASSIGNED TO THIS COMPLETION UNTIL ALL INTERESTS HAVE BEEN CONSOLIDATED  
OR A NON-STANDARD UNIT HAS BEEN APPROVED BY THE DIVISION

	<div style="border: 1px solid black; padding: 5px;"> <p style="text-align: center; margin: 0;"><b>OPERATOR CERTIFICATION</b></p> <p style="margin: 5px 0;"><i>I hereby certify the the information contained herein is true and complete to the best of my knowledge and belief.</i></p> <p style="margin: 5px 0;">               _____              Signature         </p> <p style="margin: 5px 0;">             Jeff A.Dethrow CPL              _____              Printed Name         </p> <p style="margin: 5px 0;">             Contract Landman              _____              Title         </p> <p style="margin: 5px 0;">             February 10, 1997              _____              Date         </p> </div> <div style="border: 1px solid black; padding: 5px; margin-top: 10px;"> <p style="text-align: center; margin: 0;"><b>SURVEYOR CERTIFICATION</b></p> <p style="margin: 5px 0;"><i>I hereby certify that the well location shown on this plat was plotted from field notes of actual surveys made by me or under my supervision, and that the same is true and correct to the best of my belief.</i></p> <p style="margin: 5px 0; text-align: right;">FEB. 4, 1997</p> <p style="margin: 5px 0;">             Date Surveyed _____ DMCC         </p> <p style="margin: 5px 0;">             Signature &amp; Seal of Professional Surveyor   </p> <p style="margin: 5px 0;">             Certificate No. JOHN W. WESS              RONALD J. DETHROW 676              GARY DETHROW 3239              12641         </p> </div>
---	--