

District I
PO Box 1980, Hobbs, NM 88241-1980

District II
811 South First, Artesia, NM 88210

District III
1000 Rio Brazos Rd., Aztec, NM 87410

District IV
2040 South Pacheco, Santa Fe, NM 87505

State of New Mexico
Energy, Minerals & Natural Resources Department

OIL CONSERVATION DIVISION
2040 South Pacheco
Santa Fe, NM 87505

Form C-104
Revised October 18, 1994
Instructions on back
Submit to Appropriate District Office
5 Copies
☐ AMENDED REPORT

I. REQUEST FOR ALLOWABLE AND AUTHORIZATION TO TRANSPORT

¹ Operator name and Address RICKS EXPLORATION, INC. 210 PARK AVENUE 3000 OKLAHOMA TOWER OKLAHOMA CITY, OK 73102		² OGRID Number 168489
		³ Reason for Filing Code CH 3-1-00
⁴ API Number 30 - 0 25-33979	⁵ Pool Name VACUUM; DRINKARD, EAST	⁶ Pool Code 96246
⁷ Property Code 25484	⁸ Property Name HOOVER 28	⁹ Well Number 4

II. ¹⁰ Surface Location

Ul or lot no. I	Section 28	Township 17	Range 35	Lot Idn	Feet from the 1650	North/South Line SOUTH	Feet from the 330	East/West line EAST	County LEA
--------------------	---------------	----------------	-------------	---------	-----------------------	---------------------------	----------------------	------------------------	---------------

¹¹ Bottom Hole Location

Ul or lot no.	Section	Township	Range	Lot Idn	Feet from the	North/South Line	Feet from the	East/West line	County
¹² Lse Code S	¹³ Producing Method Code P		¹⁴ Gas Connection Date		¹⁵ C-129 Permit Number		¹⁶ C-129 Effective Date		¹⁷ C-129 Expiration Date

III. Oil and Gas Transporters

¹⁸ Transporter OGRID	¹⁹ Transporter Name and Address	²⁰ POD	²¹ O/G	²² POD ULSTR Location and Description
000734	AMOCO PL P.O. BOX 702068 TULSA, OK 71470	2818356	O	
009171	GPM GAS CORP P.O. BOX 50020 MIDLAND, TX 79710	2818708	G	

IV. Produced Water




²³ POD 2818709	²⁴ POD ULSTR Location and Description
------------------------------	--

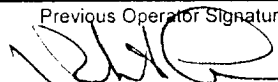
V. Well Completion Data

²⁵ Spud Date	²⁶ Ready Date	²⁷ TD	²⁸ PBTD	²⁹ Perforations	³⁰ DHC, DC, MC
³¹ Hole Size		³² Casing & Tubing Size		³³ Depth Set	

VI. Well Test Data

³⁵ Date New Oil	³⁶ Gas Delivery Date	³⁷ Test Date	³⁸ Test Length	³⁹ Tbg. Pressure	⁴⁰ Csg. Pressure
⁴¹ Choke Size	⁴² Oil	⁴³ Water	⁴⁴ Gas	⁴⁵ AOF	⁴⁶ Test Method

⁴⁷ I hereby certify that the rules of the Oil Conservation Division have been complied with and that the information given above is true and complete to the best of my knowledge and belief. Signature: 		OIL CONSERVATION DIVISION Approved by: 	
Printed name: JEFF NELSON		Title:	
Title: V. P. OPERATIONS		Approval Date: 	
Date: 03/01/2000	Phone: 405-516-1100		

⁴⁸ If this is a change of operator fill in the OGRID number and name of the previous operator 174423: RSE PARTNERS-1LP			
Previous Operator Signature 	Printed Name ROB LEMMONS	Title OPERATIONS MGR	Date 03/01/2000