

DISTRICT II
P.O. Drawer DD, Artesia, NM 88211-0719

DISTRICT III
1000 Rio Brazos Rd., Aztec, NM 87410

OIL CONSERVATION DIVISION

P.O. Box 2088
Santa Fe, New Mexico 87504-2088

DISTRICT IV
P.O. Box 2088, Santa Fe, NM 87504-2088

☐ AMENDED REPORT

WELL LOCATION AND ACREAGE DEDICATION PLAT

| | | | | |
|------------------------------|-------------------------------------|--------------------|--------------------------------|--|
| API Number 30-025- 33981 | | Pool Code 62110 | Pool Name Vacuum - Drinkard | |
| Property Code 19488 20580 | Property Name HOOVER 32 | | Well Number 7 | |
| OGRID No. 157984 | Operator Name ALTURA ENERGY LTD. | | Elevation 3959 | |

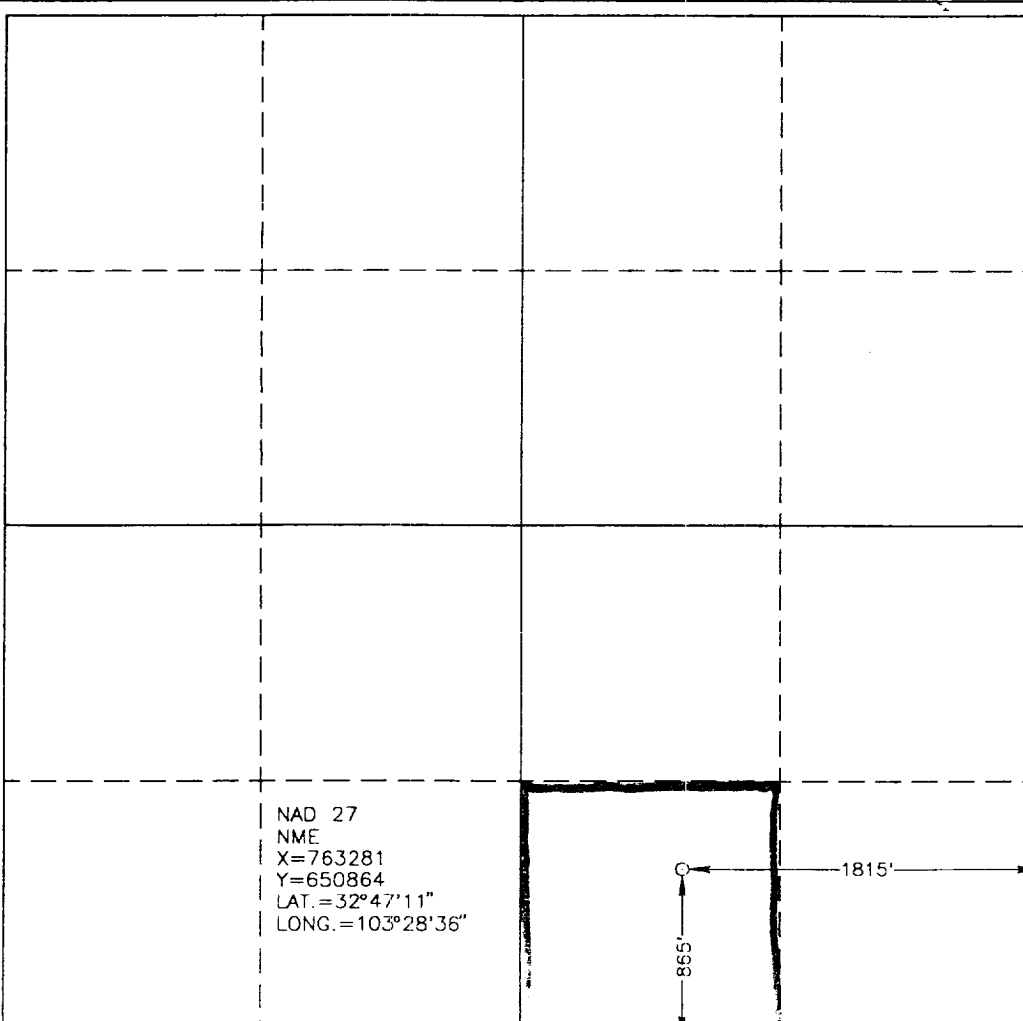


Surface Location

| | | | | | | | | | |
|---------------|---------|----------|-------|---------|---------------|------------------|---------------|----------------|--------|
| UL or lot No. | Section | Township | Range | Lot Idn | Feet from the | North/South line | Feet from the | East/West line | County |
| 0 | 32 | 17 S | 35 E | | 865 | SOUTH | 1815 | EAST | LEA |

Bottom Hole Location If Different From Surface

| | | | | | | | | | |
|-----------------------|-----------------|--------------------|-------|-----------|---------------|------------------|---------------|----------------|--------|
| UL or lot No. | Section | Township | Range | Lot Idn | Feet from the | North/South line | Feet from the | East/West line | County |
| Dedicated Acres 40 | Joint or Infill | Consolidation Code | | Order No. | | | | | |

NO ALLOWABLE WILL BE ASSIGNED TO THIS COMPLETION UNTIL ALL INTERESTS HAVE BEEN CONSOLIDATED
OR A NON-STANDARD UNIT HAS BEEN APPROVED BY THE DIVISION

| | | | |
|---|--|--|--|
|  | | OPERATOR CERTIFICATION | |
| | | <i>I hereby certify the the information contained herein is true and complete to the best of my knowledge and belief.</i> | |
| | |  Signature | |
| | | JEFF A DETHROW CPL Printed Name CONTRACT LANDMAN Title 04-24-97 Date | |
| | | SURVEYOR CERTIFICATION | |
| | | <i>I hereby certify that the well location shown on this plat was plotted from field notes of actual surveys made by me or under my supervision, and that the same is true and correct to the best of my belief.</i> | |
| | | APRIL 8, 1997 Date Surveyed | |
| | |  Signature & Seal of Professional Surveyor RONALD J. EIDSON W. Q. Num. 97-110642 JLP | |
| NAD 27 NME X=763281 Y=650864 LAT.=32°47'11" LONG.=103°28'36" | | 1815' | |
| | | 865' | |
| | | JOHN W. WEST, 676 RONALD J. EIDSON, 3239 GARY G. EIDSON, 12641 | |