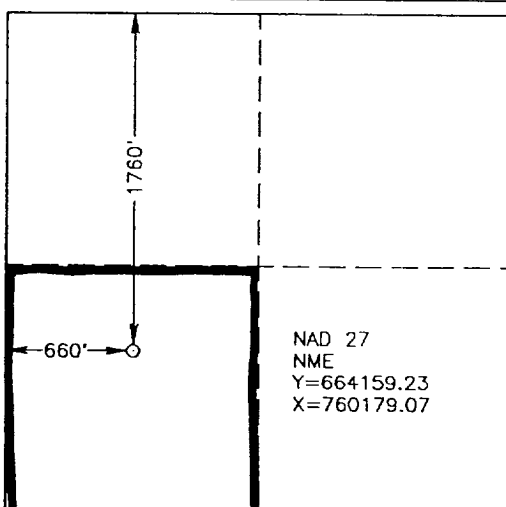

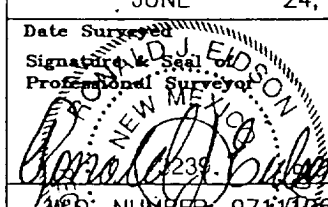


Form C-102
Revised February 10, 1994
Submit to Appropriate District Office
State Lease - 4 Copies
Fee Lease - 3 Copies

☐ AMENDED REPORT

 <p style="text-align: center;">NAD 27 NME Y=664159.23 X=760179.07</p>	<p style="text-align: center;">NAD 83 LAT. 32°49'23.23"N LONG. 103°29'12.80"W</p>	<h3 style="text-align: center;">OPERATOR CERTIFICATION</h3> <p style="text-align: center;"><i>I hereby certify the the information contained herein is true and complete to the best of my knowledge and belief.</i></p> <div style="text-align: center;">  <hr/> <p>Signature</p> <p>JEFF A DETHROW CPL</p> <hr/> <p>Printed Name</p> <p>CONTRACT LANDMAN</p> <hr/> <p>Title</p> <p>07-07-97</p> <hr/> <p>Date</p> </div>
<h3 style="text-align: center;">SURVEYOR CERTIFICATION</h3> <p style="text-align: center;"><i>I hereby certify that the well location shown on this plat was plotted from field notes of actual surveys made by me or under my supervision, and that the same is true and correct to the best of my belief.</i></p> <div style="display: flex; justify-content: space-between;"> JUNE 24, 1997 </div> <div style="display: flex; justify-content: space-between;"> <div style="width: 60%;"> <p>Date Surveyed</p> <p>Signature & Seal of Professional Surveyor</p> <div style="text-align: center;">  </div> </div> <div style="width: 35%; text-align: right;"> <p>JLP</p> <p>6-26-97</p> </div> </div> <div style="display: flex; justify-content: space-between;"> <p>WELL NUMBER: 9711061</p> </div> <div style="display: flex; justify-content: space-between;"> <div style="width: 60%;"> <p>Certificate No.</p> <p>JOHN W. WEST, 676</p> <p>RONALD J. EIDSON, 3239</p> <p>MARY G. EIDSON, 12641</p> </div> <div style="width: 35%; text-align: right;"> <p>676</p> <p>3239</p> <p>12641</p> </div> </div>		