

District I  
PO Box 1980, Hobbs, NM 88241-1980

District II  
811 South First, Artesia, NM 88210

District III  
1000 Rio Brazos Rd., Aztec, NM 87410

District IV  
2040 South Pacheco, Santa Fe, NM 87505

State of New Mexico  
Energy, Minerals & Natural Resources Department

OIL CONSERVATION DIVISION  
2040 South Pacheco  
Santa Fe, NM 87505

Form C-104  
Revised October 18, 1994  
Instructions on back  
Submit to Appropriate District Office  
5 Copies  
☐ AMENDED REPORT

I. REQUEST FOR ALLOWABLE AND AUTHORIZATION TO TRANSPORT

<sup>1</sup> Operator name and Address Nearburg Producing Company 3300 North A Street, Building 2, Suite 120 Midland, Texas 79705 <b>THIS WELL HAS BEEN PLACED IN THE POOL DESIGNATED BELOW. IF YOU DO NOT CONCUR, NOTIFY THIS OFFICE.</b>		<sup>2</sup> OGRID Number 15742
<sup>4</sup> API Number 30 - 0 25-34069		<sup>3</sup> Reason for Filing Code NW
<sup>5</sup> Pool Name North Quail Ridge - Morrow		<sup>6</sup> Pool Code 83320
<sup>7</sup> Property Code 21109	<sup>8</sup> Property Name Bison "12" Federal	
		<sup>9</sup> Well Number 1

II. <sup>10</sup> Surface Location

UI or lot no.	Section	Township	Range	Lot Idn	Feet from the	North/South Line	Feet from the	East/West line	County
C	12	19S	33E		660	North	1,650'	West	Lea

<sup>11</sup> Bottom Hole Location

UI or lot no.	Section	Township	Range	Lot Idn	Feet from the	North/South Line	Feet from the	East/West line	County
<sup>12</sup> Lse Code F	<sup>13</sup> Producing Method Code Flowing		<sup>14</sup> Gas Connection Date 03/30/98		<sup>15</sup> C-129 Permit Number		<sup>16</sup> C-129 Effective Date		<sup>17</sup> C-129 Expiration Date

III. Oil and Gas Transporters

<sup>18</sup> Transporter OGRID	<sup>19</sup> Transporter Name and Address	<sup>20</sup> POD	<sup>21</sup> O/G	<sup>22</sup> POD ULSTR Location and Description
021778	Sun Company Inc. (R&M) 907 South Detroit Tulsa, OK 74102	2820856	O	Section 12, T19S, R33E
009171	GPM Gas Corporation 4044 Penbrook Odessa, TX 79762	2820857	G	Section 12, T19S, R33E

IV. Produced Water

<sup>23</sup> POD	<sup>24</sup> POD ULSTR Location and Description
2820858	Section 12, T19S, R33E


V. Well Completion Data

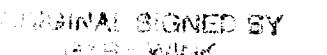
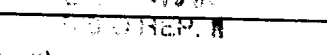
<sup>25</sup> Spud Date	<sup>26</sup> Ready Date	<sup>27</sup> TD	<sup>28</sup> PBTD	<sup>29</sup> Perforations	<sup>30</sup> DHC, DC, MC
10/15/97	04/20/98	13,600'	13,510'	13,194'-13,237'	
<sup>31</sup> Hole Size	<sup>32</sup> Casing & Tubing Size	<sup>33</sup> Depth Set	<sup>34</sup> Sacks Cement		
17-1/2"	13-3/8"	355'	380 sacks		
11"	8-5/8"	5,225'	3,100 sacks		
7-7/8"	5-1/2"	13,600'	2,280 sacks		
	2-7/8"	13,040'			

VI. Well Test Data

<sup>35</sup> Date New Oil	<sup>36</sup> Gas Delivery Date	<sup>37</sup> Test Date	<sup>38</sup> Test Length	<sup>39</sup> Tbg. Pressure	<sup>40</sup> Csg. Pressure
	04/20/98	04/27/98	24	350	0
<sup>41</sup> Choke Size	<sup>42</sup> Oil	<sup>43</sup> Water	<sup>44</sup> Gas	<sup>45</sup> AOF	<sup>46</sup> Test Method
48/64	0	0	360		Flowing

<sup>47</sup> I hereby certify that the rules of the Oil Conservation Division have been complied with and that the information given above is true and complete to the best of my knowledge and belief.

Signature:   
Printed name: E. Scott Kimbrough  
Title: Manager of Drilling and Production  
Date: 04/28/98  
Phone: (915) 686-8235

OIL CONSERVATION DIVISION  
APPROVED BY:   
Title:   
Approval Date: 19 1998

<sup>48</sup> If this is a change of operator fill in the OGRID number and name of the previous operator

Previous Operator Signature	Printed Name	Title	Date
