

DISTRICT II
P.O. Drawer 88, Artesia, NM 88211-0719

DISTRICT III
1000 Rio Brancos Rd., Artec, NM 87410

DISTRICT IV
P.O. Box 2088, Santa Fe, NM 87504-2088

OIL CONSERVATION DIVISION
P.O. Box 2088
Santa Fe, New Mexico 87504-2088

☐ AMENDED REPORT

WELL LOCATION AND AC'EAGE DEDICATION PLAT

API Number 3D-025-34119	Pool Code 37584	Pool Name Northeast Lea Delaware
Property Code 21501	Property Name PEARL 33 FEDERAL	Well Number 1
OGED No. 18917	Operator Name READ & STEVENS, INC.	Elevation 3651

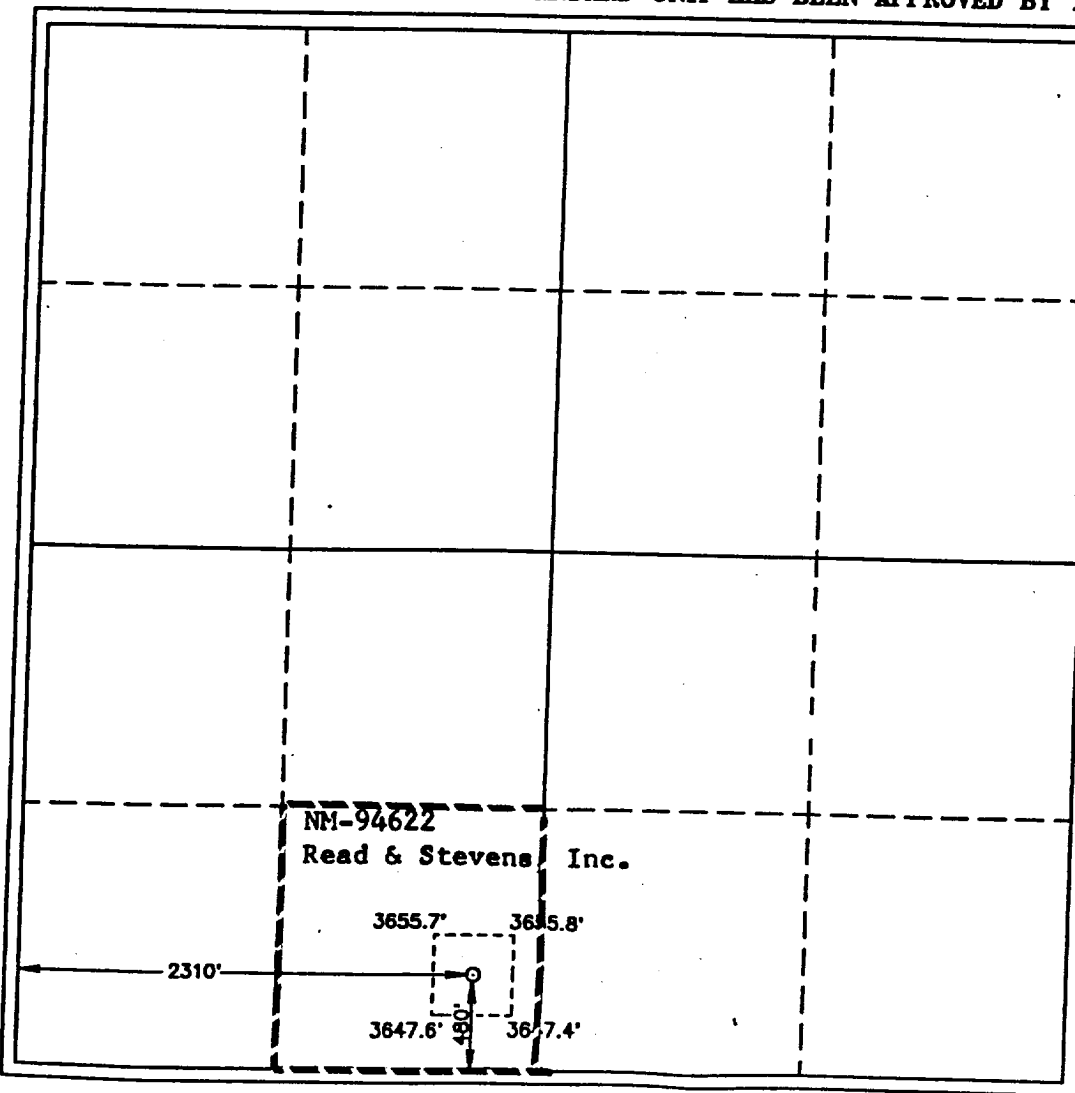


Surface Location

UL or lot No.	Section	Township	Range	Lot Idn	Feet from the	North/South line	Feet from the	East/West line	County
N	33	19 S	34 E		480	SOUTH	2310	WEST	LEA

Bottom Hole Location If Different From Surface

UL or lot No.	Section	Township	Range	Lot Idn	Feet from the	North/South line	Feet from the	East/West line	County
Dedicated Acres 40		Joint or Infill	Consolidation Code	Order No.					

NO ALLOWABLE WILL BE ASSIGNED TO THIS COMPLETION UNTIL ALL INTERESTS HAVE BEEN CONSOLIDATED
OR A NON-STANDARD UNIT HAS BEEN APPROVED BY THE DIVISION

		OPERATOR CERTIFICATION I hereby certify the the information contained herein is true and complete to the best of my knowledge and belief.  Signature George R. Smith, agent for Printed Name Read & Stevens, Inc. Title August 4, 1997 Date	
		SURVEYOR CERTIFICATION I hereby certify that the well location shown on this plat was plotted from field notes of actual surveys made by me or under my supervision, and that the same is true and correct to the best of my belief. JULY 28, 1997 Date Surveyed  Signature & Seal of Professional Surveyor RONALD J. EIDSON W.D. Num. 97-11-3247 Certified to: JON W. WEST, 676 EDSON, 3239 GARY G. EIDSON, 12641	