

DISTRICT I
P.O. Box 1980, Hobbs, NM 88241-1980

State of New Mexico

Energy, Minerals and Natural Resources Department

DISTRICT II
P.O. Box 100, Artesia, NM 88211-0719

DISTRICT III
1000 Elmo Brazos Rd., Artesia, NM 87410

DISTRICT IV
P.O. Box 2088, Santa Fe, NM 87504-2088

Form C-102
Revised February 10, 1994
Submit to Appropriate District Office
State Lease - 4 Copies
Fee Lease - 3 Copies

OIL CONSERVATION DIVISION

P.O. Box 2088
Santa Fe, New Mexico 87504-2088

☐ AMENDED REPORT

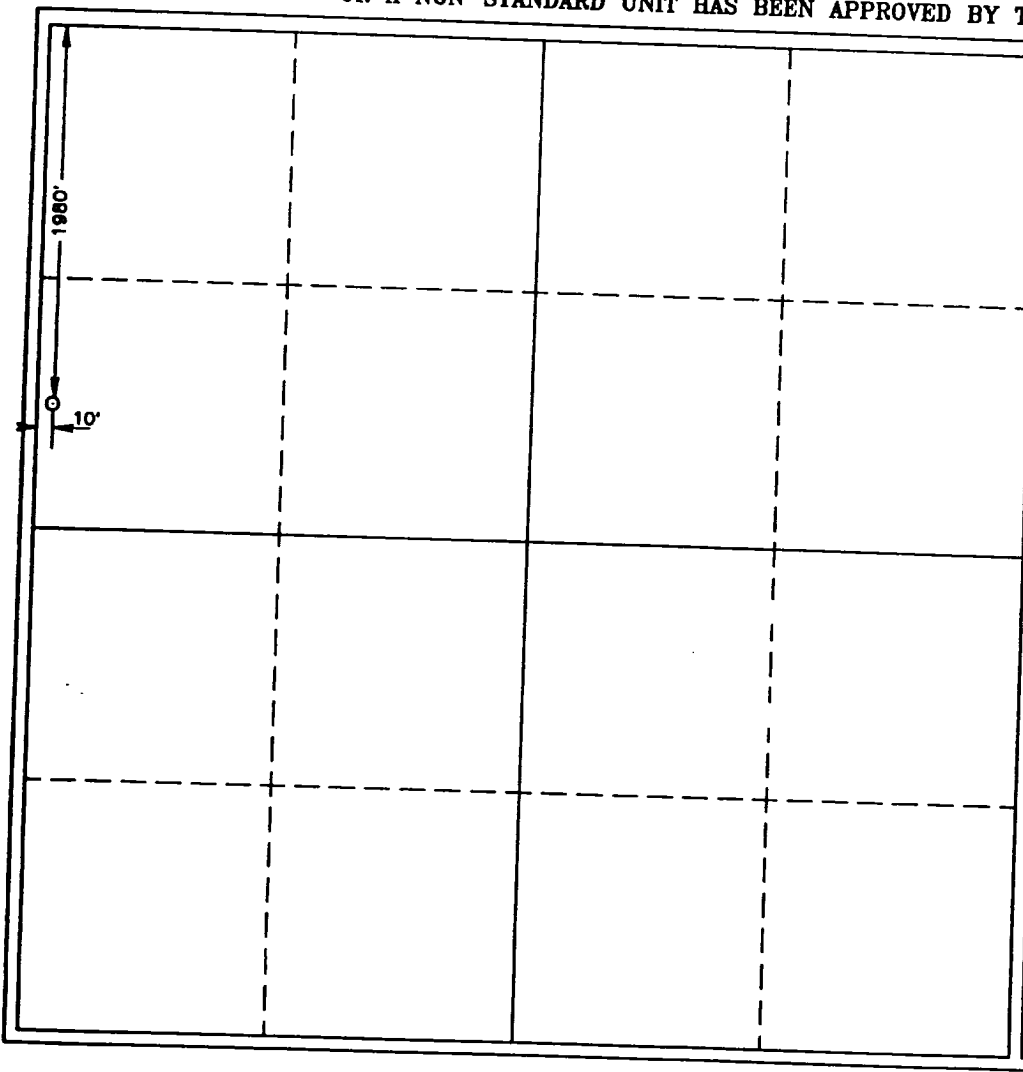


WELL LOCATION AND ACREAGE DEDICATION PLAT

API Number 30-025-		Pool Code 62180		Pool Name Vacuum Grayburg San Andres	
Property Code 009166		Property Name EVGSAU TRACT 3236			Well Number 394
OGRID No. 017643		Operator Name PHILLIPS PETROLEUM COMPANY			Elevation 3974

Surface Location									
UL or lot No. E	Section 32	Township 17 S	Range 35 E	Lot Idn	Feet from the 1980	North/South line NORTH	Feet from the 10	East/West line WEST	County LEA

Bottom Hole Location If Different From Surface									
UL or lot No.	Section	Township	Range	Lot Idn	Feet from the	North/South line	Feet from the	East/West line	County
Dedicated Acres		Joint or Infill		Consolidation Code		Order No.			

NO ALLOWABLE WILL BE ASSIGNED TO THIS COMPLETION UNTIL ALL INTERESTS HAVE BEEN CONSOLIDATED
OR A NON-STANDARD UNIT HAS BEEN APPROVED BY THE DIVISION

	<p>OPERATOR CERTIFICATION</p> <p>I hereby certify the the information contained herein is true and complete to the best of my knowledge and belief.</p> <p> Signature</p> <p>L. M. Sanders Printed Name</p> <p>Supv., Regulation/ Title Proration</p> <p>12/30/99 Date</p>
	<p>SURVEYOR CERTIFICATION</p> <p>I hereby certify that the well location shown on this plat was plotted from field notes of actual surveys made by me or under my supervision, and that the same is true and correct to the best of my belief.</p> <p>NOVEMBER 24, 1997</p> <p>Date Surveyed J. EIDSON JLP Signed and Sealed as Professional Surveyor</p> <p> Num. 97-1126-97</p> <p>Certified by J. EIDSON, 3236 J. EIDSON, 12841 MCDONALD, 12185</p>

