

District I
1625 N. French Dr, Hobbs, NM 88240
District II
811 South First, Artesia, NM 88210
District III
1000 Rio Brazos Rd., Aztec, NM 87410
District IV
2040 South Pacheco, Santa Fe, NM 87505

State of New Mexico
Energy, Minerals & Natural Resources Department

OIL CONSERVATION DIVISION
2040 South Pacheco
Santa Fe, NM 87505

Form C-101

Revised March 25, 1999

Instructions on back

Submit to Appropriate District Office

State Lease - 6 Copies

Fee Lease - 5 Copies



AMENDED REPORT

APPLICATION FOR PERMIT TO DRILL, RE-ENTER, DEEPEN, PLUGBACK, OR ADD A ZONE

¹ Operator Name and Address. Morexco, Inc. P.o. Box 1591 Roswell, NM 88202-1591		² OGRID Number 015242
		³ API Number 30-025-35116
⁴ Property Code 24989	⁵ Property Name Exxon '22' State	⁶ Well No. 2

⁷ Surface Location

UL or lot no.	Section	Township	Range	Lot Idn	Feet from the	North/South line	Feet from the	East/West line	County
C	22	17S	34E		760	North	1650	West	Lea

⁸ Proposed Bottom Hole Location If Different From Surface

UL or lot no.	Section	Township	Range	Lot Idn	Feet from the	North/South line	Feet from the	East/West line	County
C	22	17S	34E		760	North	1650	West	Lea

⁹ Proposed Pool 1 ✓GB Vacuum San Andres	¹⁰ Proposed Pool 2
--	-------------------------------

¹¹ Work Type Code N	¹² Well Type Code 0	¹³ Cable/Rotary Rotary	¹⁴ Lease Type Code S	¹⁵ Ground Level Elevation
¹⁶ Multiple No	¹⁷ Proposed Depth 5200	¹⁸ Formation SA	¹⁹ Contractor United	²⁰ Spud Date 8-16-00




²¹ Proposed Casing and Cement Program

Hole Size	Casing Size	Casing weight/foot	Setting Depth	Sacks of Cement	Estimated TOC
12 1/4	8 5/8	24#	1400	1000 SXS	Circ
7 7/8	5 1/2	17#	5200	1200 SXS	TOC @ 1400

²² Describe the proposed program. If this application is to DEEPEN or PLUG BACK give the data on the present productive zone and proposed new productive zone. Describe the blowout prevention program, if any. Use additional sheets if necessary.

Plan to spud and test San Andres by August 16, 2000 and will drill a 12 1/4 hole to 1400, and set 8 5/8 casing to T.D. WOC 12 hours. Drill out with 7 7/8 bit to T.D. and 5200. If commercial shows are present, will run 5 1/2 casing to T.D. and cement. If dry hole, proper plugs will be set.

Permit Expires 1 Year From Approval
Date Unless Drilling Underway

²³ I hereby certify that the information given above is true and complete to the best of my knowledge and belief. Signature: 		OIL CONSERVATION DIVISION	
Printed name: Donald G. Becker, Jr.		Approved by: 	
Title: President		Title: 	
Date: 7-25-00		Approval Date:	Expiration Date:
Phone: 505-627-1290		Conditions of Approval: Attached <input type="checkbox"/>	

mp

District I
1625 N. French Dr., Hobbs, NM 88240
District II
811 South First, Artesia, NM 88210
District III
1908 Rio Brazos Rd., Aztec, NM 87410
District IV
2040 South Pacheco, Santa Fe, NM 87505

State of New Mexico
Energy, Minerals & Natural Resources

OIL CONSERVATION DIVISION
2040 South Pacheco
Santa Fe, NM 87505

Form C-102
Revised March 17, 1999

Submit to Appropriate District Office
State Lease - 4 Copies
Fee Lease - 3 Copies

☐ AMENDED REPORT

WELL LOCATION AND ACREAGE DEDICATION PLAT

API Number 30-025-35116		Pool Code 62180	Pool Name Vacuum Grayburg-San Andres
Property Code 24989	Property Name EXXON 22 STATE		Well Number 2
OGRID No. 015262	Operator Name MOREXCO, INC.		Elevation 4055.

¹⁰ Surface Location

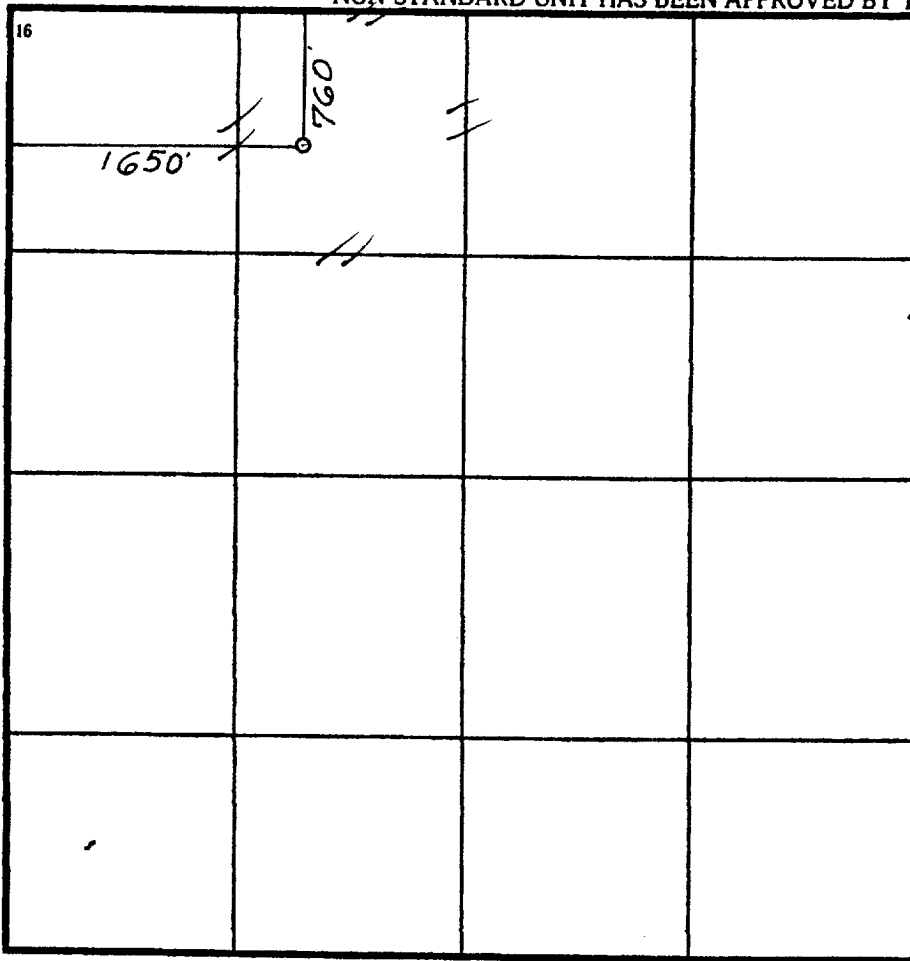
UL or lot no.	Section	Township	Range	Lot Idn	Feet from the	North/South line	Feet from the	East/West line	County
C	22	17-S	34-E		760	NORTH	1650	WEST	LEA

¹¹ Bottom Hole Location If Different From Surface

UL or lot no.	Section	Township	Range	Lot Idn	Feet from the	North/South line	Feet from the	East/West line	County

¹² Dedicated Acres 40	¹³ Joint or Infill	¹⁴ Consolidation Code	¹⁵ Order No.
-------------------------------------	-------------------------------	----------------------------------	-------------------------

NO ALLOWABLE WILL BE ASSIGNED TO THIS COMPLETION UNTIL ALL INTERESTS HAVE BEEN CONSOLIDATED OR A NON-STANDARD UNIT HAS BEEN APPROVED BY THE DIVISION

¹⁶ 	¹⁷ OPERATOR CERTIFICATION I hereby certify that the information contained herein is true and complete to the best of my knowledge and belief Rhonda A. Becker Signature Rhonda A. Becker Printed Name Title Agent Date 8-4-00	
	¹⁸ SURVEYOR CERTIFICATION I hereby certify that the well location shown on this plat was plotted from field notes of actual surveys made by me or under my supervision, and that the same is true and correct to the best of my belief. JULY 14, 2000 Date of Survey Signature and Seal of Professional Engineer 5412 REGISTERED LAND SURVEYOR NEW MEXICO Professional Engineer NM PE REG. NO. 5412	

DATE DOES NOT
INDICATE WHEN
CONFIDENTIAL LOGS
WILL BE RELEASED

ELF
07/20/60
ABOVE DATE DOES NOT
INDICATE WHEN
CONFIDENTIAL LOGS
WILL BE RELEASED