

UNITED STATES  
DEPARTMENT OF THE INTERIOR  
BUREAU OF LAND MANAGEMENT

N.M. Oil Cons. Division  
1625 N. French Dr.  
Hobbs, NM 88240  
FORM APPROVED  
Budget Bureau No. 1004-0135  
Expires: March 31, 1993  
Lease Designation and Serial No.  
NMNM-18232

SUNDRY NOTICES AND REPORTS ON WELLS

Do not use this form for proposals to drill or to deepen or reentry to a different reservoir.  
Use "APPLICATION FOR PERMIT—" for such proposals

SUBMIT ORIGINAL + 6 COPIES

1. Type of Well ☒ Oil Well ☐ Gas Well ☐ Other

2. Name of Operator  
Harvey E. Yates Company

3. Address and Telephone No.

P.O. Box 1933, Roswell, NM 88202

4. Location of Well (Footage, Sec., T., R., M., or Survey Description)  
660' FNL & 660' FWL  
Sec 8, T18S, R32E

6. If Indian, Allottee or Tribe Name

7. If Unit or CA, Agreement Designation

8. Well Name and No.  
Ursa Major 8 Federal #2

9. API Well No.

30-025-35382

10. Field and Pool, or Exploratory Area

Young Bone Springs North

11. County or Parish, State

Lea County, NM

12 CHECK APPROPRIATE BOX (s) TO INDICATE NATURE OF NOTICE, REPORT, OR OTHER DATA

TYPE OF SUBMISSION

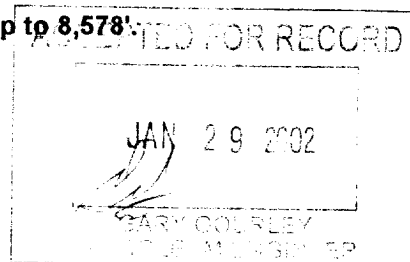
☐ Notice of Intent  
☒ Subsequent Report  
☐ Final Abandonment Notice

TYPE OF ACTION

☐ Abandonment  
☐ Recompletion  
☐ Plugging Back  
☐ Casing Repair  
☐ Altering Casing  
☒ Other Well Completion  
☐ Change of Plans  
☐ New Construction  
☐ Non-Routine Fracturing  
☐ Water Shut-Off  
☐ Conversion to Injection  
☐ Dispose Water  
(Note: Report results of multiple completion on Well Completion or Recompletion Report and log form)

13. Describe Proposed or Completed Operations (Clearly state all pertinent details, and give pertinent dates, including estimated date of starting any proposed work. If wells directionally drilled, give subsurface locations and measured and true vertical depths for all markers and zones pertinent to this work.)\*

1/14/02 Run CBL; CCL & GR. PBTD @ 9,666'. Perf 9,122-9,159', 2 SPF, 75 holes.  
1/15/02 Acidize w/3,000 gals 15% NEFE HCL.  
1/17/02 Set CIBP @ 9,080'. Perf 8,772-8,792', 2 SPF, 40 holes, .47".  
1/18/02 Acidize w/3,500 gals 15% NEFE Acid.  
1/21/02 Frac w/91,000 gals 119,100# 20/40 Econo Prop. Run rods & pump to 8,578'.  
1/23/02 RD PU, clean location. Turn well over to production.



14. I hereby certify that the foregoing is true and correct

Signed

Dianna Rodgers  
Dianna Rodgers

Title Production Analyst

Date

25-Jan-02

(This space for Federal or State office use)

Approved by

Conditions of approval, if any:

Title

Date

RECEIVED

2002 JAN 28 AM 9:59

BUREAU OF LAND MGMT.  
ROSSELL OFFICE

UNITED STATES  
DEPARTMENT OF THE INTERIOR  
BUREAU OF LAND MANAGEMENT

New Mexico Oil Conservation Division, BLM APPROVED  
1625 N. Fre Drive  
Hobbs, NM 88240

Budget Bureau No. 1004-0135

Expires: March 31, 1993

**SUNDRY NOTICES AND REPORTS ON WELLS**

Do not use this form for proposals to drill or to deepen or reentry to a different reservoir.  
Use "APPLICATION FOR PERMIT—" for such proposals

**SUBMIT ORIGINAL + 6 COPIES**

1. Type of Well ☒ Oil Well ☐ Gas Well ☐ Other

2. Name of Operator  
**Harvey E. Yates Company**

3. Address and Telephone No.

**P.O. Box 1933, Roswell, NM 88202**

4. Location of Well (Footage, Sec., T., R., M., or Survey Description)

**660' FNL & 660' FWL  
Sec 8, T18S, R32E**

5. Lease Designation and Serial No.

**NMNM-18232**

6. If Indian, Allottee or Tribe Name

7. If Unit or CA, Agreement Designation

8. Well Name and No.

**Ursa Major 8 Federal #2**

9. API Well No.

**30-025-35382**

10. Field and Pool, or Exploratory Area

**Young Bone Springs North**

11. County or Parish, State

**Lea County, NM**

12 CHECK APPROPRIATE BOX (s) TO INDICATE NATURE OF NOTICE, REPORT, OR OTHER DATA

TYPE OF SUBMISSION

☐ Notice of Intent

☒ Subsequent Report

☐ Final Abandonment Notice

TYPE OF ACTION

☐ Abandonment

☐ Recompletion

☐ Plugging Back

☐ Casing Repair

☐ Altering Casing

☒ Other **TD/Rel Rig**

☐ Change of Plans

☐ New Construction

☐ Non-Routine Fracturing

☐ Water Shut-Off

☐ Conversion to Injection

☐ Dispose Water  
(Note: Report results of multiple completion on Well Completion or Recompletion Report and log form)


13. Describe Proposed or Completed Operations (Clearly state all pertinent details, and give pertinent dates, including estimated date of starting any proposed work. If wells directionally drilled, give subsurface locations and measured and true vertical depths for all markers and zones pertinent to this work.)\*

12/27/01 TD 7 7/8" hole @ 9,725' @ 7:00 am.

12/28/01 Run 221 jts 5 1/2" 17# J-55 LT&C csg, set @ 9,725'. Cement w/1,720 sxs cmt.

Plug down @ 11:30 pm. Circ 83 sxs cmt to pit.

12/29/01 Rig released @ 3:30 am.



14. I hereby certify that the foregoing is true and correct

Signed

*Dianna Rodgers*  
Dianna Rodgers

Title **Production Analyst**

Date

**2-Jan-02**

(This space for Federal or State office use)

Approved by

Conditions of approval, if any:

Title

Date

**JAN 18 2002**

UNITED STATES  
DEPARTMENT OF THE INTERIOR  
BUREAU OF LAND MANAGEMENT

New Mexico Oil Conservation Division, District  
1625 N. I. Jack Drive  
Blossa, NM 88240  
Budget Bureau No. 1004-0135  
Expires: March 31, 1993

**SUNDRY NOTICES AND REPORTS ON WELLS**

Do not use this form for proposals to drill or to deepen or reentry to a different reservoir.  
Use "APPLICATION FOR PERMIT--" for such proposals

**SUBMIT ORIGINAL + 6 COPIES**

1. Type of Well ☒ Oil Well ☐ Gas Well ☐ Other

2. Name of Operator  
**Harvey E. Yates Company**

3. Address and Telephone No.

**P.O. Box 1933, Roswell, NM 88202**

4. Location of Well (Footage, Sec., T., R., M., or Survey Description)

**660' FNL & 660' FWL  
Sec 8, T18S, R32E**

5. Lease Designation and Serial No.

**NMNM-18232**

6. If Indian, Allottee or Tribe Name

7. If Unit or CA, Agreement Designation

8. Well Name and No.

**Ursa Major 8 Federal #2**

9. API Well No.

**30-025-35382**

10. Field and Pool, or Exploratory Area

**Young Bone Springs North**

11. County or Parish, State

**Lea County, NM**

12. CHECK APPROPRIATE BOX (s) TO INDICATE NATURE OF NOTICE, REPORT, OR OTHER DATA

**TYPE OF SUBMISSION**

☐ Notice of Intent

☒ Subsequent Report

☐ Final Abandonment Notice

**TYPE OF ACTION**

☐ Abandonment

☐ Recompletion

☐ Plugging Back

☐ Casing Repair

☐ Altering Casing

☒ Other **Spud/TD**

☐ Change of Plans

☐ New Construction

☐ Non-Routine Fracturing

☐ Water Shut-Off

☐ Conversion to Injection

☐ Dispose Water

(Note: Report results of multiple completion on Well Completion or Recompletion Report and log form)


13. Describe Proposed or Completed Operations (Clearly state all pertinent details, and give pertinent dates, including estimated date of starting any proposed work. If wells directionally drilled, give subsurface locations and measured and true vertical depths for all markers and zones pertinent to this work.)\*

12/2/01 Spud well @ 5:00 am. TD 17 1/2" hole @ 2:15 pm.

12/3/01 Ran 9 jts 13 3/8" csg. Total pipe = 404.79', set @ 400'. Cement w/425 sxs  
Class "C" w/2% CaCl. Plug down @ 8:15 pm. Circulate 38 sxs to pit.

12/7/01 TD 12 1/4" hole @ 4:00 pm. Ran 69 jts J-55 32# csg. Total pipe = 3,111'  
set @ 3,102'. Cement w/1,250 sxs Class "C".

12/8/01 Plug down @ 3:20 am. Circ 28 sxs to pit.



14. I hereby certify that the foregoing is true and correct

Signed

*Dianna Rodgers*  
Dianna Rodgers

Title **Production Analyst**

Date

**26-Dec-01**

(This space for Federal or State office use)

Approved by

Conditions of approval, if any:

Title

COPY FILED BY  
FEDERAL BUREAU OF  
PETROLEUM ENGINEER

Date

JAN 3 2002