

District I  
PO Box 1980, Hobbs, NM 88241-1980  
District II  
PO Drawer DD, Artesia, NM 88211-0719  
District III  
1000 Rio Brazos Rd., Aztec, NM 87410  
District IV  
PO Box 2088, Santa Fe, NM 87504-2088

State of New Mexico  
Energy, Minerals & Natural Resources Department  
OIL CONSERVATION DIVISION  
P.O. Box 2088  
Santa Fe, NM 87504-2088

Form C-104  
Revised February 21, 1994  
Instructions on back  
Submit to Appropriate District Office  
5 Copies

☐ AMENDED REPORT

I. REQUEST FOR ALLOWABLE AND AUTHORIZATION TO TRANSPORT

Operator name and address  Exco Resources, Inc. 5735 Pineland, Suite 235 Dallas, Texas 75231		OGRID Number  190963 003939
		Reason for Filing Code  CH - Effective October 1, 2000
API Number 30-025-00962	Pool Name Salt Lake Morrow South	Pool Code 84480
Property Code 26981	Property Name Little Eddy Unit	Well Number 2

10 Surface Location

UL or lot no. N/H	Section 36	Township 20S	Range 32E	Lot Idn	Feet from the 1980	North/South Line North	Feet from the 660	East/West line East	County Lea
----------------------	---------------	-----------------	--------------	---------	-----------------------	---------------------------	----------------------	------------------------	---------------

11 Bottom Hole Location

UL or lot no.	Section	Township	Range	Lot Idn	Feet from the	North/South Line	Feet from the	East/West line	County
---------------	---------	----------	-------	---------	---------------	------------------	---------------	----------------	--------

12 Lse Code S	13 Producing Method Code SI	14 Gas Connection Dat	15 C-129 Permit Number	16 C-129 Effective Date	17 C-129 Expiration Date
------------------	--------------------------------	-----------------------	------------------------	-------------------------	--------------------------

III. Oil and Gas Transporters

18 Transporter OGRID	19 Transporter Name and Address	20 POD	21 O/G	22 POD ULSTR Location and Description
21778	SUNOCO Sun Company, Inc. 110 W. Louisiana, Suite 400 Midland, TX 79701-3483	2492610	O	

IV. Produced Water



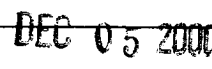
	24 POD ULSTR Location and Description
--	---------------------------------------


V. Well Completion Data

25 Spud Date	26 Ready Date	27 TD	28 PBTB	29 Perforations
30 Hole Size	31 Casing & Tubing Size	32 Depth Set	33 Sacks Cement	

VI. Well Test Data

34 Date New Oil	35 Gas Delivery Date	36 Test Date	37 Test Length	38 Tbg. Pressure	39 Csg. Pressure
40 Choke Size	41 Oil	42 Water	43 Gas	44 AOF	45 Test Method

46 I hereby certify that the rules of the Oil Conservation Division have been complied with and that the information given above is true and complete to the best of my knowledge and belief. Signature: 		OIL CONSERVATION DIVISION Approved by:  Title: Approval Date: 	
Printed name: Richard E. Miller			
Title: Vice President			
Date: September 22, 2000	Phone: 214-368-2084		

47 If this is a change of operator fill in the OGRID number and name of the previous operator Central Resources, Inc. 003939			
Previous Operator Signature 	Printed Name Irene Martinez	Title Engineering Technician	Date 09/22/00

EXTRA BONDING  
REC. DATE 12/4/00